

NOTICE!!

These documents have been scanned!

Do not place un-scanned documents beneath this notice!

Do not remove this notice from this file!

GPO Jacket No. 560-102
Print Order 61540
Rise Business Services, LLC
Job=AZ15 5/28/2019



Box Number= AZ15098



Claim Begin-End: AMC375985-AMC375985

1 Initial Receipt



AZ15098-6

AMC375666-AMC376419

United States Department of the Interior
Bureau of Land Management
BUSINESS & SUPPORT SVCS DIV
ONE N CENTRAL AVE SUITE 800
PHOENIX, AZ 85004 -4427
Phone: (602) 417-9200

Receipt

No:

1405962

Transaction #: 1452525

Date of Transaction: 12/11/2006

ENTERED IN COMPUTER

CUSTOMER: ERICH BIHLMAN
1039 GENEVA WAY
PRESCOTT, AZ 86301

RE 1/3/07

LINE #	QTY	DESCRIPTION	REMARKS	UNIT PRICE	TOTAL
1	1.00	LOCATABLE MINERALS / MINING CLAIMS- NEW, UNADJUD, ONE OR MORE AUTH NOS / NEW MINING CLAIM PROCESSING FEE \$15 (1930) CASES: AMC375985/\$15.00		- n/a -	15.00
2	1.00	LOCATABLE MINERALS / MINING CLAIMS- NEW, UNADJUD, ONE OR MORE AUTH NOS / NEW MINING CLAIM LOCATION FEE \$30 (1993) CASES: AMC375985/\$30.00		- n/a -	30.00
3	1.00	LOCATABLE MINERALS / MINING CLAIMS- NEW, UNADJUD, ONE OR MORE AUTH NOS / NEW MINING CLM MAINT FEE \$125 (1993) CASES: AMC375985/\$125.00	MAINT 2007 (1)	- n/a -	125.00
TOTAL:					\$170.00

PAYMENT INFORMATION

1	AMOUNT:	\$170.00	POSTMARKED:	N/A
	TYPE:	CHECK	RECEIVED:	12/11/2006
	CHECK NO:	497		
	NAME:	BIHLMAN, ERICH 1039 GENEVA WAY PRESCOTT AZ 86301		

REMARKS

This receipt was generated by the automated BLM Collections and Billing System and is a paper representation of a portion of the official electronic record contained therein.

NOTICE!!

These documents have been scanned!

Do not place un-scanned documents beneath this notice!

Do not remove this notice from this file!

GPO Jacket No. 560-102
Print Order 61540
Rise Business Services, LLC
Job=AZ15 5/28/2019



Box Number= AZ15098



Claim Begin-End: AMC375985-AMC375985

2 Correspondence



AZ15098-6

AMC375666-AMC376419

**NO
DOCUMENTS
FOUND**

NO DOCUMENTS FOUND
NO DOCUMENTS FOUND

NOTICE!!

These documents have been scanned!

Do not place un-scanned documents beneath this notice!

Do not remove this notice from this file!

GPO Jacket No. 560-102
Print Order 61540
Rise Business Services, LLC
Job=AZ15 5/28/2019



Box Number= AZ15098



Claim Begin-End: AMC375985-AMC375985

3 Transfers



AZ15098-6

AMC375666-AMC376419

**NO
DOCUMENTS
FOUND**

NO DOCUMENTS FOUND
NO DOCUMENTS FOUND

NOTICE!!

These documents have been scanned!

Do not place un-scanned documents beneath this notice!

Do not remove this notice from this file!

GPO Jacket No. 560-102
Print Order 61540
Rise Business Services, LLC
Job=AZ15 5/28/2019



Box Number= AZ15098



Claim Begin-End: AMC375985-AMC375985

4 Annual Filings



AZ15098-6

AMC375666-AMC376419

UNITED STATES
DEPARTMENT OF THE INTERIOR
BUREAU OF LAND MANAGEMENT

MAINTENANCE FEE WAIVER CERTIFICATION

SEE INSTRUCTIONS ON PAGE 2

FORM APPROVED
OMB NO. 1004-0114
Expires: January 31, 2020

1. This small miner waiver is filed for the assessment year beginning on September 1, 19 and ending on September 1, 20.
2. The undersigned and all related parties owned ten or fewer mining claims, mill, or tunnel sites located and maintained on Federal lands in the United States of America on September 1, 19.
3. The undersigned have performed the assessment work required by law for each mining claim listed prior to filing this waiver and understand that by filing this form, the undersigned must file an affidavit of assessment work with the Bureau of Land Management (BLM) by the December 30th following the filing of this waiver.
4. The undersigned understand that if the assessment work obligation has not yet come due under 30 U.S.C. 28 (for those claims in their first assessment year only), a notice of intent to hold reciting this condition must be recorded by the December 30th following the filing of this waiver.
5. The undersigned understand that mill and tunnel sites may also be listed on this waiver and be waived from payment of the maintenance fee, and that a notice of intent to hold for these sites is required to be filed with the BLM by the December 30th following the filing of this waiver.
6. The undersigned understand and acknowledge that pursuant to 43 U.S.C. 1212 and 18 U.S.C. 1001, the filing or recording of a false, fictitious, or fraudulent document with the BLM may result in a fine of up to \$250,000, a prison term not to exceed five years, or both.
7. The mining claims, mill or tunnel sites for which this waiver from payment of the maintenance fees is requested are:

CLAIM OR SITE NAME	BLM RECORDATION SERIAL NUMBER
1. yellow Dog	369935
2. yellow Dog #2	375985
3.	
4.	
5.	
6.	
7.	
8.	
9.	
10.	

The owner(s) (claimants) of the above mining claims and sites are:

John Bihlman
(Owner's Name - Please Print)
3039 N Wisdom Way
(Owner's Mailing Address)

Erich Bihlman
(Owner's Name - Please Print)
3039 N. Wisdom Way
(Owner's Mailing Address)

Christina Riffle
(Owner's Name - Please Print)
17 Durango Ln.
(Owner's Mailing Address)

(Owner's Name - Please Print)
(Owner's Mailing Address)

(Continued on page 2)

Prescott AZ 86305
(City) (State) (Zip Code)

Prescott AZ 86305
(City) (State) (Zip Code)

Bozeman MT 59718
(City) (State) (Zip Code)

(Owner's Name - Please Print)
(Owner's Mailing Address)
(City) (State) (Zip Code)

nmv
m

UNITED STATES
DEPARTMENT OF THE INTERIOR
BUREAU OF LAND MANAGEMENT

MAINTENANCE FEE WAIVER CERTIFICATION

SEE INSTRUCTIONS ON PAGE 2

24
[Signature]

369935
~~375985~~
FORM APPROVED
OMB NO. 1004-0114
Expires: January 31, 2020

375985

1. This small miner waiver is filed for the assessment year beginning on September 1, 19 and ending on September 1, 20.
2. The undersigned and all related parties owned ten or fewer mining claims, mill, or tunnel sites located and maintained on Federal lands in the United States of America on September 1, 19.
3. The undersigned have performed the assessment work required by law for each mining claim listed prior to filing this waiver and understand that by filing this form, the undersigned must file an affidavit of assessment work with the Bureau of Land Management (BLM) by the December 30th following the filing of this waiver.
4. The undersigned understand that if the assessment work obligation has not yet come due under 30 U.S.C. 28 (for those claims in their first assessment year only), a notice of intent to hold reciting this condition must be recorded by the December 30th following the filing of this waiver.
5. The undersigned understand that mill and tunnel sites may also be listed on this waiver and be waived from payment of the maintenance fee, and that a notice of intent to hold for these sites is required to be filed with the BLM by the December 30th following the filing of this waiver.
6. The undersigned understand and acknowledge that pursuant to 43 U.S.C. 1212 and 18 U.S.C. 1001, the filing or recording of a false, fictitious, or fraudulent document with the BLM may result in a fine of up to \$250,000, a prison term not to exceed five years, or both.
7. The mining claims, mill or tunnel sites for which this waiver from payment of the maintenance fees is requested are:

CLAIM OR SITE NAME	BLM RECORDATION SERIAL NUMBER
1. <u>yellow Dog</u>	<u>369935</u>
2. <u>yellow Dog #2</u>	<u>379585</u> <u>375985</u>
3.	
4.	
5.	
6.	
7.	
8.	
9.	
10.	

RECEIVED
BLM AT STATE OFFICE
2019 APR 26 P 1:19
PHOENIX, ARIZONA

The owner(s) (claimants) of the above mining claims and sites are:

Johanna Bihlman
(Owner's Name - Please Print)
3039 N WISDOM WAY
(Owner's Mailing Address)

[Signature]
(Owner's Signature)
Prescott AZ 86305
(City) (State) (Zip Code)

Erich Bihlman
(Owner's Name - Please Print)
3039 N WISDOM WAY
(Owner's Mailing Address)

[Signature]
(Owner's Signature)
Prescott AZ 86305
(City) (State) (Zip Code)

Christina Riffle
(Owner's Name - Please Print)
17 Durango Ln.
(Owner's Mailing Address)

[Signature]
(Owner's Signature)
Bozeman MT 59718
(City) (State) (Zip Code)

(Owner's Name - Please Print)

(Owner's Mailing Address)

(Owner's Signature)

(City) (State) (Zip Code)

UNITED STATES
DEPARTMENT OF THE INTERIOR
BUREAU OF LAND MANAGEMENT
MAINTENANCE FEE WAIVER CERTIFICATION

22

369935
375985
FORM APPROVED
OMB NO. 1004-0114
Expires: January 31, 2020

SEE INSTRUCTIONS ON PAGE 2

1. This small miner waiver is filed for the assessment year beginning on September 1, 18 and ending on September 1, 19.
2. The undersigned and all related parties owned ten or fewer mining claims, mill, or tunnel sites located and maintained on Federal lands in the United States of America on September 1, 18.
3. The undersigned have performed the assessment work required by law for each mining claim listed prior to filing this waiver and understand that by filing this form, the undersigned must file an affidavit of assessment work with the Bureau of Land Management (BLM) by the December 30th following the filing of this waiver.
4. The undersigned understand that if the assessment work obligation has not yet come due under 30 U.S.C. 28 (for those claims in their first assessment year only), a notice of intent to hold reciting this condition must be recorded by the December 30th following the filing of this waiver.
5. The undersigned understand that mill and tunnel sites may also be listed on this waiver and be waived from payment of the maintenance fee, and that a notice of intent to hold for these sites is required to be filed with the BLM by the December 30th following the filing of this waiver.
6. The undersigned understand and acknowledge that pursuant to 43 U.S.C. 1212 and 18 U.S.C. 1001, the filing or recording of a false, fictitious, or fraudulent document with the BLM may result in a fine of up to \$250,000, a prison term not to exceed five years, or both.
7. The mining claims, mill or tunnel sites for which this waiver from payment of the maintenance fees is requested are:

CLAIM OR SITE NAME	BLM RECORDATION SERIAL NUMBER
1. <u>yellow Dog</u>	<u>369935</u>
2. <u>yellow Dog #2</u>	<u>379585</u> <u>375985</u>
3.	
4.	
5.	
6.	
7.	
8.	
9.	
10.	

RECEIVED
APR 13 A 0:53
PHOENIX, ARIZONA

The owner(s) (claimants) of the above mining claims and sites are:

John Bihlman

(Owner's Name - Please Print)

3039 N WISDOM WAY

(Owner's Mailing Address)

[Signature]

(Owner's Signature)

Prescott

(City)

AZ

(State)

86305

(Zip Code)

Erich Bihlman

(Owner's Name - Please Print)

3039 N Wisdom Way

(Owner's Mailing Address)

[Signature]

(Owner's Signature)

Prescott

(City)

AZ

(State)

86305

(Zip Code)

Christina Piffle

(Owner's Name - Please Print)

17 Durango Ln

(Owner's Mailing Address)

[Signature]

(Owner's Signature)

Bozeman

(City)

MT

(State)

59718

(Zip Code)

(Owner's Name - Please Print)

(Owner's Mailing Address)

483
ENTERED
SEP 07 2018
BY: [Signature]

(Owner's Signature)

(City)

(State)

(Zip Code)

nmv
12

(Owner's Name - Please Print)	(Owner's Signature)		
(Owner's Mailing Address)	(City)	(State)	(Zip Code)
(Owner's Name - Please Print)	(Owner's Signature)		
(Owner's Mailing Address)	(City)	(State)	(Zip Code)
(Owner's Name - Please Print)	(Owner's Signature)		
(Owner's Mailing Address)	(City)	(State)	(Zip Code)
(Owner's Name - Please Print)	(Owner's Signature)		
(Owner's Mailing Address)	(City)	(State)	(Zip Code)

18 U.S.C. 1001 and 43 U.S.C. 1212 make it a crime for any person knowingly and willfully to make to any department or agency of the United States any false, fictitious or fraudulent statements or representations as to any matter within its jurisdiction.

INSTRUCTIONS

1. This certification is made under the provisions of 43 U.S.C. § 1744 and 30 U.S.C. §28-28k and the regulations thereunder (43 CFR Part 3830).
2. The claimant(s) must fill in the dates in paragraph 1 for the beginning and ending of the assessment year for which this waiver is sought.
3. The claimant(s) must fill in the date in paragraph 2 for the beginning of the assessment year for which this waiver is sought.
4. All claim and site names and BLM serial numbers must be listed for the mining claims, mill sites, and tunnel sites for which the waiver is sought.
5. All owners of the mining claims, mill sites, and tunnel sites and their addresses must be given.
6. This waiver form must be signed by all the claimants or their designated agent, in original form. If an agent is designated, a notarized designation of agent, signed by all of the claimants with proper address given, must be submitted with this waiver.
7. This form must be filed no later than September 1st for the upcoming assessment year in the BLM State Office where the mining claims or sites are recorded, or the waiver cannot be granted by the BLM. (Example: To obtain a waiver for the assessment year 2012, which begins on September 1, 2011, you must qualify for and file for a waiver no later than September 1, 2011, in the proper BLM State Office.)
8. For all mining claims which require assessment work, you must record an affidavit of labor on or before the December 30th immediately following the filing of this waiver. For all other mining claims or sites waived, you must record a notice of intent to hold on or before the December 30th immediately following the filing of this waiver.
9. Mill and tunnel sites may also be listed on this waiver and be waived from payment of the maintenance fee. A notice of intent to hold for these sites is required to be filed by the December 30th following the filing of this waiver.

RECEIVED
 BLM STATE OFFICE
 2010 APR 13 A 0553
 PHOENIX, ARIZONA
 FOR OFFICIAL USE ONLY

When Recorded Return Document to:

John Bihlman
3039 N WISDOM WAY
Prescott, AZ 86305

369935

~~375985~~

375985

☐ Check here if this is a change of address.

Telephone: 928 778-1911

E-mail address: _____

AFFIDAVIT OF PERFORMANCE OF ANNUAL WORK

1. State of Arizona, County of yavapai ss:

2. I (Name) John Bihlman

3. Reside at (Address) 3039 N WISDOM WAY

City Prescott County yavapai

State AZ Zip 86305 being duly sworn, depose and say that I am a citizen of the United States, more than eighteen years of age, and that all of the facts set forth in this affidavit, subject to the provisions and penalties of 18 U.S.C. 1001 pertaining to the filing of false, fictitious, or fraudulent statements with the United States, are true and correct according to the best of my knowledge, information and belief.

4. Owner's name and address (If not shown in Items 1-3 above). _____

5. That I am personally acquainted with the mining claim(s). The work and improvements were made by and at the expense of the owner(s) of said claim(s). Said contiguous group of claims, listed on this document, are situated in the

_____ (optional) Mining District; _____ County, Arizona.

Line No.	AMC NUMBER	CLAIM/SITE NAME	COUNTY RECORDER DATA (If available)	TWP	RNG	SEC
1	369935	yellow Dog	Book 4360 Page 840	12 1/2 N	1 W	24
2	379585	yellow Dog #2	Book 4457 Page 700	12 N	1 E	6
3	375985					
4						
5						
6						

Form: MCF108
Revised July 2014
Page 1 of 2

APR 16 2018

RAM

BLM
Date
Stamp

2018 APR 13
A 10:53
PHOENIX, ARIZONA

RECEIVED

7						
8						
9						
10						

6. That between the dates starting at 12 o'clock noon on September 1, 20 17 and ending at 12 o'clock noon on September 1, 20 18 at least \$ 400.00 dollars worth of work and improvements were done and performed upon said claim(s) or upon one or more of a contiguous group of claims for the benefit of all, wholly or partly outside of a contiguous group of claims for the benefit of all, not including the location work.

7. That the following persons were employed to perform the work and improvements described herein: John Bihlman Erich Bihlman Ralph Bihlman

8. That the work and improvements performed were: Road maintenance
Grading Dead tree and Brush clearing


9. Dated: 4/11/18 Signature: [Signature]

SUBSCRIBED AND SWORN TO before me, a Notary Public, this 11 day of April 20 18th

By: John Bihlman

Notary Public Kerri K Migdol

My Commission Expires 03/18/2022



Bureau of Land Management
Arizona State Office
www.blm.gov/az

No. of Claims: 2 x \$10 = 20.00
Check No.: 1420 Init. PER
Receipt No.: 4137571
For BLM Use Only

Form: MCF108
Revised July 2014
Page 2 of 2

United States Department of the Interior
Bureau of Land Management
DIV OF LANDS, MINRLS & ENERGY
ONE N CENTRAL AVE
PHOENIX, AZ 85004 -4427
Phone: 602-417-9200

Receipt

No:

4137571

Transaction #: 4251358**Date of Transaction:** 04/13/2018

CUSTOMER:

JOHN BIHLMAN
3039 N WISDOM WAY
PRESCOTT, AZ 86305-0001 US

LINE #	QTY	DESCRIPTION	REMARKS	UNIT PRICE	TOTAL
1	1.00	LOCATABLE MINERALS / MINING CLAIMS-NOT NEW-UNADJUD, ONE AUTH NO. ONLY / MINING CLAIM MONEY RECEIVED CASES: AMC369935/\$20.00	2019 WAIVER/2018 AFFIDAVIT/2	- n/a -	20.00
TOTAL:					\$20.00

PAYMENT INFORMATION

1	AMOUNT:	20.00	POSTMARKED:	N/A
	TYPE:	CHECK	RECEIVED:	04/13/2018
	CHECK NO:	1420		
	NAME:	BIHLMAN, JOHN 3039 N WISDOM WAY PRESCOTT AZ 86305-0001 US		

REMARKS

This receipt was generated by the automated BLM Collections and Billing System and is a paper representation of a portion of the official electronic record contained therein.

UNITED STATES
DEPARTMENT OF THE INTERIOR
BUREAU OF LAND MANAGEMENT

MAINTENANCE FEE WAIVER CERTIFICATION

SEE INSTRUCTIONS ON PAGE 2

369935

375985

FORM APPROVED
OMB NO. 1004-0114
Expires: October 31, 2016

1. This small miner waiver is filed for the assessment year beginning on September 1, 2017 and ending on September 1, 2018.
2. The undersigned and all related parties owned ten or fewer mining claims, mill, or tunnel sites located and maintained on Federal lands in the United States of America on September 1, 2017.
3. The undersigned have performed the assessment work required by law for each mining claim listed prior to filing this waiver and understand that by filing this form the undersigned must file an affidavit of assessment work with the Bureau of Land Management (BLM) by the December 30th following the filing of this waiver.
4. The undersigned understand that if the assessment work obligation has not yet come due under 30 U.S.C. 28 (for those claims in their first assessment year only), a notice of intent to hold reciting this condition must be recorded by the December 30th following the filing of this waiver.
5. The undersigned understand that mill and tunnel sites may also be listed on this waiver and be waived from payment of the maintenance fee, and that a notice of intent to hold for these sites is required to be filed with the BLM by the December 30th following the filing of this waiver.
6. The undersigned understand and acknowledge that pursuant to 43 U.S.C. 1212 and 18 U.S.C. 1001, the filing or recording of a false, fictitious, or fraudulent document with the BLM may result in a fine of up to \$250,000, a prison term not to exceed five years, or both.
7. The mining claims, mill or tunnel sites for which this waiver from payment of the maintenance fees is requested are:

CLAIM OR SITE NAME	BLM RECORDATION SERIAL NUMBER
1. <u>yellow Dog</u>	<u>369935</u>
2. <u>yellow Dog #2</u>	<u>375985</u>
3.	
4.	
5.	
6.	
7.	
8.	
9.	
10.	

The owner(s) (claimants) of the above mining claims and sites are:

2013 John Bihlman ✓
(Owner's Name - Please Print)
3039 N WISDOM WAY
(Owner's Mailing Address)

ENTERED SEP 01 2017

Prescott AZ 86305
(City) (State) (Zip Code)

2015 Erich Bihlman ✓
(Owner's Name - Please Print)
3039 N. Wisdom Way
(Owner's Mailing Address)

Prescott AZ 86305
(City) (State) (Zip Code)

Christina Riffle Not Listed on Both claims
(Owner's Name - Please Print)
17 Durango Ln.
(Owner's Mailing Address)

Bozeman MT 59718
(City) (State) (Zip Code)

2017 APR 21 P 12:41
(Owner's Name - Please Print)

BLM AZ STATE OFFICE
(Owner's Mailing Address)

ENTERED
AC 483
SEP 01 2017
BY: 13
(City)

(State) (Zip Code)

(Owner's Name - Please Print)

(Owner's Signature)

(Owner's Mailing Address)

(City)

(State)

(Zip Code)

(Owner's Name - Please Print)

(Owner's Signature)

(Owner's Mailing Address)

(City)

(State)

(Zip Code)

(Owner's Name - Please Print)

(Owner's Signature)

(Owner's Mailing Address)

(City)

(State)

(Zip Code)

(Owner's Name - Please Print)

(Owner's Signature)

(Owner's Mailing Address)

(City)

(State)

(Zip Code)

18 U.S.C. 1001 and 43 U.S.C. 1212 make it a crime for any person knowingly and willfully to make to any department or agency of the United States any false, fictitious or fraudulent statements or representations as to any matter within its jurisdiction.

INSTRUCTIONS

1. This certification is made under the provisions of 43 U.S.C. § 1744 and 30 U.S.C. § 28-28k and the regulations thereunder (43 CFR Part 3830).
2. The claimant(s) must fill in the dates in paragraph 1 for the beginning and ending of the assessment year for which this waiver is sought.
3. The claimant(s) must fill in the date in paragraph 2 for the beginning of the assessment year for which this waiver is sought.
4. All claim and site names and BLM serial numbers must be listed for the mining claims, mill sites, and tunnel sites for which the waiver is sought.
5. All owners of the mining claims, mill sites, and tunnel sites and their addresses must be given.
6. This waiver form must be signed by all the claimants or their designated agent, in original form. If an agent is designated, a notarized designation of agent, signed by all of the claimants with proper address given, must be submitted with this waiver.
7. This form must be filed no later than September 1st for the upcoming assessment year in the BLM State Office where the mining claims or sites are recorded, or the waiver cannot be granted by the BLM. (Example: To obtain a waiver for the assessment year 2012, which begins on September 1, 2011, you must qualify for and file for a waiver no later than September 1, 2011, in the proper BLM State Office.)
8. For all mining claims which require assessment work, you must record an affidavit of labor on or before the December 30th immediately following the filing of this waiver. For all other mining claims or sites waived, you must record a notice of intent to hold on or before the December 30th immediately following the filing of this waiver.
9. Mill and tunnel sites may also be listed on this waiver and be waived from payment of the maintenance fee. A notice of intent to hold for these sites is required to be filed by the December 30th following the filing of this waiver.

RECEIVED
BLM AZ STATE OFFICE
2017 APR 21 10 41 AM
PHOENIX, ARIZONA

UNITED STATES DEPARTMENT OF THE INTERIOR
BUREAU OF LAND MANAGEMENT

MC NATIONWIDE CLAIMANT LISTING
September 01, 2017

Cust	AZ CLAIMANT	MT CLAIMANT	National Total
BIHLMAN ERICH 3039 N WISDOM WAY PRESCOTT, AZ 86305-0001	2		2
BIHLMAN JOHN 3039 N WISDOM WAY PRESCOTT, AZ 86305-0001	2		2
BIHLMAN JOHN PO BOX 192 SHERIDAN, WY 82801-0192		1	1

When Recorded Return Document to:

John Bihlman
3039 N Wisdom Way
Prescott, AZ 86305

369935

375985

☒ Check here if this is a change of address.

Telephone: 928 778-1911

E-mail address: _____

UPDATED

4/24/17

RAM

AFFIDAVIT OF PERFORMANCE OF ANNUAL WORK

1. State of Arizona, County of yavapai ss:

2. I (Name) John Bihlman

3. Reside at (Address) 3039 N Wisdom Way

City Prescott County yavapai

State AZ Zip 86305 being duly sworn, depose and say that I am a citizen of the United States, more than eighteen years of age, and that all of the facts set forth in this affidavit, subject to the provisions and penalties of 18 U.S.C. 1001 pertaining to the filing of false, fictitious, or fraudulent statements with the United States, are true and correct according to the best of my knowledge, information and belief.

4. Owner's name and address (If not shown in Items 1-3 above). _____

5. That I am personally acquainted with the mining claim(s). The work and improvements were made by and at the expense of the owner(s) of said claim(s). Said contiguous group of claims, listed on this document, are situated in the

_____ (optional) Mining District; _____ County, Arizona.

Line No.	AMC NUMBER	CLAIM/SITE NAME	COUNTY RECORDER DATA (If available)	TWP	RNG	SEC
1	369935	Yellow Dog	Book 4360 Page 840	12 1/2 N	1 W	24
2	375985	Yellow Dog #2	Book 4457 Page 700	12 N	1 E	6
3						
4						
5						
6						

Form: MCF108

Revised July 2014

Page 1 of 2

ENTERED
APR 24 2017
BY: RAM

RECEIVED
BLM AZ STATE OFFICE
2017 APR 21 P 12:41
PHOENIX, ARIZONA
BLM
Date
Stamp

7						
8						
9						
10						

6. That between the dates starting at 12 o'clock noon on September 1, 20 16 and ending at 12 o'clock noon on September 1, 20 17 at least \$ 400.00 dollars worth of work and improvements were done and performed upon said claim(s) or upon one or more of a contiguous group of claims for the benefit of all, wholly or partly outside of a contiguous group of claims for the benefit of all, not including the location work.

7. That the following persons were employed to perform the work and improvements described herein: _____

John Bihlman Ralph Bihlman

8. That the work and improvements performed were: Road Maintenance

Dead Tree and Brush Clearing

9. Dated: 3/28/17 Signature: [Signature]

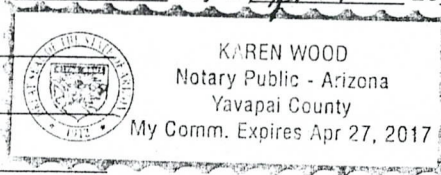
SUBSCRIBED AND SWORN TO before me, a Notary Public, this 15th day of April 20 17

By: John B. Hlman

Notary Public

My Commission Expires

4/27/2017



Bureau of Land Management
Arizona State Office
www.blm.gov/az

No. of Claims: 2 x \$10 = 20.00
Check No.: 1339 Init. [Initials]
Receipt No.: 3815975
For BLM Use Only

Form: MCF108
Revised July 2014
Page 2 of 2

This form is available from the Arizona Geological Survey and may be reproduced.

United States Department of the Interior
Bureau of Land Management
DIV OF LANDS, MINRLS & ENERGY
ONE N CENTRAL AVE
PHOENIX, AZ 85004 -4427
Phone: 602-417-9200

Receipt

No: 3815975

Transaction #: 3923882**Date of Transaction:** 04/21/2017**CUSTOMER:**

JOHN BIHLMAN
3039 N WISDOM WAY
PRESCOTT, AZ 86305-0001 US

LINE #	QTY	DESCRIPTION	REMARKS	UNIT PRICE	TOTAL
1	1.00	LOCATABLE MINERALS / MINING CLAIMS- NOT NEW-UNADJUD, ONE AUTH NO. ONLY / MINING CLAIM MONEY RECEIVED CASES: AMC369935/\$20.00	2017 POL & 2018 WAIVER (2)	- n/a -	20.00
TOTAL:					\$20.00

PAYMENT INFORMATION

1	AMOUNT:	20.00	POSTMARKED:	N/A
	TYPE:	CHECK	RECEIVED:	04/21/2017
	CHECK NO:	1339		
	NAME:	BIHLMAN, JOHN 3039 N WISDOM WAY PRESCOTT AZ 86305-0001 US		

REMARKS

This receipt was generated by the automated BLM Collections and Billing System and is a paper representation of a portion of the official electronic record contained therein.

UNITED STATES
DEPARTMENT OF THE INTERIOR
BUREAU OF LAND MANAGEMENT

18

MAINTENANCE FEE WAIVER CERTIFICATION

369935
375985
FORM APPROVED
OMB NO. 1004-0114
Expires: October 31, 2016

SEE INSTRUCTIONS ON PAGE 2

1. This small miner waiver is filed for the assessment year beginning on September 1, 2016 and ending on September 1, 2017.
2. The undersigned and all related parties own one or fewer mining claims, mill, or tunnel sites located and maintained on Federal lands in the United States of America on September 1, 2016.
3. The undersigned have performed the assessment work required by law for each mining claim listed prior to filing this waiver and understand that by filing this form, the undersigned must file an affidavit of assessment work with the Bureau of Land Management (BLM) by the December 30th following the filing of this waiver.
4. The undersigned understand that if the assessment work obligation has not yet come due under 30 U.S.C. 28 (for those claims in their first assessment year only), a notice of intent to hold reciting this condition must be recorded by the December 30th following the filing of this waiver.
5. The undersigned understand that mill and tunnel sites may also be listed on this waiver and be waived from payment of the maintenance fee, and that a notice of intent to hold for these sites is required to be filed with the BLM by the December 30th following the filing of this waiver.
6. The undersigned understand and acknowledge that pursuant to 43 U.S.C. 1212 and 18 U.S.C. 1001, the filing or recording of a false, fictitious, or fraudulent document with the BLM may result in a fine of up to \$250,000, a prison term not to exceed five years, or both.
7. The mining claims, mill or tunnel sites for which this waiver from payment of the maintenance fees is requested are:

CLAIM OR SITE NAME	BLM RECORDATION SERIAL NUMBER
1. Yellow Dog	369935
2. Yellow Dog #2	375985
3.	
4.	
5.	
6.	
7.	
8.	
9.	
10.	

The owner(s) (claimants) of the above mining claims and sites are:

John Bihlman

(Owner's Name - Please Print)

1039 W. Geneva Dr.

(Owner's Mailing Address)

(Owner's Signature)

Prescott

AZ

86305

(City)

(State)

(Zip Code)

Erich Bihlman

(Owner's Name - Please Print)

1039 W. Geneva Dr.

(Owner's Mailing Address)

(Owner's Signature)

Prescott

AZ

86305

(City)

(State)

(Zip Code)

(Owner's Name - Please Print)

(Owner's Signature)

(Owner's Mailing Address)

(City)

(State)

(Zip Code)

(Owner's Name - Please Print)

(Owner's Signature)

(Owner's Mailing Address)

(City)

(State)

(Zip Code)

(Continued on page 2)

ENTERED
433
AUG 29 2016
BY: Jm

NW ✓
BR

(Owner's Name - Please Print)

(Owner's Signature)

(Owner's Mailing Address)

(City)

(State)

(Zip Code)

(Owner's Name - Please Print)

(Owner's Signature)

(Owner's Mailing Address)

(City)

(State)

(Zip Code)

(Owner's Name - Please Print)

(Owner's Signature)

(Owner's Mailing Address)

(City)

(State)

(Zip Code)

(Owner's Name - Please Print)

(Owner's Signature)

(Owner's Mailing Address)

(City)

(State)

(Zip Code)

18 U.S.C. 1001 and 43 U.S.C. 1212 make it a crime for any person knowingly and willfully to make to any department or agency of the United States any false, fictitious or fraudulent statements or representations as to any matter within its jurisdiction.

INSTRUCTIONS

1. This certification is made under the provisions of 43 U.S.C. § 1744 and 30 U.S.C. §28-28k and the regulations thereunder (43 CFR Part 3830).
2. The claimant(s) must fill in the dates in paragraph 1 for the beginning and ending of the assessment year for which this waiver is sought.
3. The claimant(s) must fill in the date in paragraph 2 for the beginning of the assessment year for which this waiver is sought.
4. All claim and site names and BLM serial numbers must be listed for the mining claims, mill sites, and tunnel sites for which the waiver is sought.
5. All owners of the mining claims, mill sites, and tunnel sites and their addresses must be given.
6. This waiver form must be signed by all the claimants or their designated agent, in original form. If an agent is designated, a notarized designation of agent, signed by all of the claimants with proper address given, must be submitted with this waiver.
7. This form must be filed no later than September 1st for the upcoming assessment year in the BLM State Office where the mining claims or sites are recorded, or the waiver cannot be granted by the BLM. (Example: To obtain a waiver for the assessment year 2012, which begins on September 1, 2011, you must qualify for and file for a waiver no later than September 1, 2011, in the proper BLM State Office.)
8. For all mining claims which require assessment work, you must record an affidavit of labor on or before the December 30th immediately following the filing of this waiver. For all other mining claims or sites waived, you must record a notice of intent to hold on or before the December 30th immediately following the filing of this waiver.
9. Mill and tunnel sites may also be listed on this waiver and be waived from payment of the maintenance fee. A notice of intent to hold for these sites is required to be filed by the December 30th following the filing of this waiver.

FOR OFFICIAL USE ONLY

NOTICES

The Privacy Act and 43 CFR 2.48(d) require that you be furnished the following information in connection with the information requested by this form.

AUTHORITY: 30 U.S.C. 28f and 43 CFR part 3835 permit collection of the information requested by this form.

PRINCIPAL PURPOSE: The BLM will use the information you provide to verify that the owner(s) (claimants(s)) of a mining claim has/have complied with 30 U.S.C. 28f and 43 CFR part 3835 and is/are entitled to perform assessment work in lieu of paying the maintenance fee for the mining claims listed on this form.

ROUTINE USES: The BLM will only disclose this information in accordance with the provisions at 43 CFR 2.56(b) and (c).

EFFECT OF NOT PROVIDING INFORMATION: Disclosure of the requested information is required by 30 U.S.C. 28f and 43 CFR part 3835 for those claimants qualified to request the small miner waiver allowed. Failure to submit all the requested information or to complete this form will delay the BLM's processing of the form and may preclude the BLM's acceptance of the maintenance fee waiver request, which may result in forfeiture of the mining claim or site by the claimant.

The Paperwork Reduction Act requires us to inform you that:

The BLM collects this information to determine whether or not you are qualified for waiver of maintenance fees.

Submission of the requested information is necessary to obtain or retain a benefit.

You do not have to respond to this or any other Federal agency-sponsored information collection unless it displays a currently valid OMB control number.

BURDEN HOURS STATEMENT: Public reporting burden for this form is estimated to average 20 minutes per response, including the time for reviewing instructions, gathering and maintaining data, and completing and reviewing the form. You may submit comments regarding the burden estimate or any other aspect of this form to: U.S. Department of the Interior, Bureau of Land Management (1004-0114), Bureau Information Collection Clearance Officer (WO-630), Mail Stop 401 LS, 1849 C St., N.W., Washington, D.C. 20240.

BLM/ARIZONA
2016 MAR 28 P 12:29
PHOENIX, ARIZONA

When Recorded Return Document to:

John Bihlman
1039 W Geneva Dr.
Prescott AZ 86305

369935

375985

☐ Check here is this is a change of address.

Telephone: _____

E-mail address: _____

AFFIDAVIT OF PERFORMANCE OF ANNUAL WORK

1. State of Arizona, County of yavapai ss:

2. I (Name) John Bihlman

3. Reside at (Address) 1039 W Geneva Dr.

City Prescott County yavapai

State AZ Zip 86305 being duly sworn, depose and say that I am a citizen of the United States, more than eighteen years of age, and that all of the facts set forth in this affidavit, subject to the provisions and penalties of 18 U.S.C. 1001 pertaining to the filing of false, fictitious, or fraudulent statements with the United States, are true and correct according to the best of my knowledge, information and belief.


4. Owner's name and address (If not shown in Items 1-3 above). _____

5. That I am personally acquainted with the mining claim(s). The work and improvements were made by and at the expense of the owner(s) of said claim(s). Said contiguous group of claims, listed on this document, are situated in the

(optional) Mining District; _____ County, Arizona.

Line No.	AMC NUMBER	CLAIM/SITE NAME	COUNTY RECORDER DATA (If available)	TWP	RNG	SEC
1	369935	yellow Dog	Book 4360 Page 840	12 1/2 N	1 W	24
2	375985	yellow Dog #2	Book 4457 Page 700	12 N	1 E	6
3						
4						
5						
6						

Form: MCF108
Revised July 2014
Page 1 of 2



BLM
Date
Stamp

2016 MAR 28 P 12:29

7						
8						
9						
10						

6. That between the dates starting at 12 o'clock noon on September 1, 20 15 and ending at 12 o'clock noon on September 1, 20 16 at least \$ 500.00 dollars worth of work and improvements were done and performed upon said claim(s) or upon one or more of a contiguous group of claims for the benefit of all, wholly or partly outside of a contiguous group of claims for the benefit of all, not including the location work.

7. That the following persons were employed to perform the work and improvements described herein: John Bihlman Erich Bihlman Ralph Bihlman

8. That the work and improvements performed were: Road maintenance
Dead tree and Brush clearing

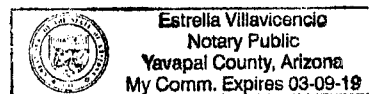
9. Dated: 3/22/16 Signature: [Signature]

SUBSCRIBED AND SWORN TO before me, a Notary Public, this 22nd day of March 20 16

By: Estrella Villavicencio

Notary Public [Signature]

My Commission Expires 03-09-19



Bureau of Land Management
Arizona State Office
www.blm.gov/az

No. of Claims: 2 x \$10 = 20
Check No.: 1257 Init. PET
Receipt No.: 3522885
For BLM Use Only

Form: MCF108
Revised July 2014
Page 2 of 2

United States Department of the Interior
Bureau of Land Management
LANDS/RECREATION & PLANNING
ONE N CENTRAL AVE
PHOENIX, AZ 85004 -2203
Phone: 602-417-9200

Receipt

No: 3522585

Transaction #: 3624488	
Date of Transaction: 03/28/2016	
CUSTOMER:	
	JOHN BIHLMAN 1039 W GENEVA DR PRESCOTT, AZ 86305-4073 US

LINE #	QTY	DESCRIPTION	REMARKS	UNIT PRICE	TOTAL
1	1.00	LOCATABLE MINERALS / MINING CLAIMS-NOT NEW-UNADJUD, ONE AUTH NO. ONLY / MINING CLAIM MONEY RECEIVED CASES: AMC369935/\$20.00	2016/AFFADAVIT/2 2017 WAIVER/2	- n/a -	20.00
TOTAL:					\$20.00

PAYMENT INFORMATION				
1	AMOUNT:	20.00	POSTMARKED:	N/A
	TYPE:	CHECK	RECEIVED:	03/28/2016
	CHECK NO:	1257		
	NAME:	BIHLMAN, JOHN 1039 W GENEVA DR PRESCOTT AZ 86305-4073 US		

REMARKS

This receipt was generated by the automated BLM Collections and Billing System and is a paper representation of a portion of the official electronic record contained therein.

UNITED STATES
DEPARTMENT OF THE INTERIOR
BUREAU OF LAND MANAGEMENT
MAINTENANCE FEE WAIVER CERTIFICATION

34

RAM

369935
375985
FORM APPROVED
OMB NO. 1004-0114
Expires: October 31, 2016

SEE INSTRUCTIONS ON PAGE 2

1. This small miner waiver is filed for the assessment year beginning on September 1, 2015 and ending on September 1, 2016
2. The undersigned and all related parties owned ten or fewer mining claims, mill, or tunnel sites located and maintained on Federal lands in the United States of America on September 1, 2016.
3. The undersigned have performed the assessment work required by law for each mining claim listed prior to filing this waiver and understand that by filing this form, the undersigned must file an affidavit of assessment work with the Bureau of Land Management (BLM) by the December 30th following the filing of this waiver.
4. The undersigned understand that if the assessment work obligation has not yet come due under 30 U.S.C. 28 (for those claims in their first assessment year only), a notice of intent to hold reciting this condition must be recorded by the December 30th following the filing of this waiver.
5. The undersigned understand that mill and tunnel sites may also be listed on this waiver and be waived from payment of the maintenance fee, and that a notice of intent to hold for these sites is required to be filed with the BLM by the December 30th following the filing of this waiver.
6. The undersigned understand and acknowledge that pursuant to 43 U.S.C. 1212 and 18 U.S.C. 1001, the filing or recording of a false, fictitious, or fraudulent document with the BLM may result in a fine of up to \$250,000, a prison term not to exceed five years, or both.
7. The mining claims, mill or tunnel sites for which this waiver from payment of the maintenance fees is requested are:

CLAIM OR SITE NAME	BLM RECORDATION SERIAL NUMBER
1. <u>yellow Dog</u> ✓	<u>369935</u>
2. <u>yellow Dog #2</u>	<u>375985</u>
3.	
4.	
5.	
6.	
7.	
8.	
9.	
10.	

The owner(s) (claimants) of the above mining claims and sites are:

John Bihlman

(Owner's Name - Please Print)

1039 W Geneva Dr.

(Owner's Mailing Address)

[Signature]

(Owner's Signature)

Prescott

(City)

AZ

(State)

86305

(Zip Code)

Erich Bihlman

(Owner's Name - Please Print)

1039 W. Geneva Dr.

(Owner's Mailing Address)

[Signature]

(Owner's Signature)

Prescott

(City)

AZ

(State)

86305

(Zip Code)

Christina Ziffle

(Owner's Name - Please Print)

17 Durango Ln

(Owner's Mailing Address)

[Signature]

(Owner's Signature)

Bozeman

(City)

MT

(State)

59718

(Zip Code)

(Owner's Name - Please Print)

(Owner's Mailing Address)

(Owner's Signature)

(City)

(State)

(Zip Code)

(Continued on page 2)

ENTERED
SEP 1 2015
BY: [Signature]

NW-R2 9/2

(Owner's Name - Please Print)

(Owner's Signature)

(Owner's Mailing Address)

(City)

(State)

(Zip Code)

(Owner's Name - Please Print)

(Owner's Signature)

(Owner's Mailing Address)

(City)

(State)

(Zip Code)

(Owner's Name - Please Print)

(Owner's Signature)

(Owner's Mailing Address)

(City)

(State)

(Zip Code)

(Owner's Name - Please Print)

(Owner's Signature)

(Owner's Mailing Address)

(City)

(State)

(Zip Code)

18 U.S.C. 1001 and 43 U.S.C. 1212 make it a crime for any person knowingly and willfully to make to any department or agency of the United States any false, fictitious or fraudulent statements or representations as to any matter within its jurisdiction.

INSTRUCTIONS

1. This certification is made under the provisions of 43 U.S.C. § 1744 and 30 U.S.C. §28-28k and the regulations thereunder (43 CFR Part 3830).
2. The claimant(s) must fill in the dates in paragraph 1 for the beginning and ending of the assessment year for which this waiver is sought.
3. The claimant(s) must fill in the date in paragraph 2 for the beginning of the assessment year for which this waiver is sought.
4. All claim and site names and BLM serial numbers must be listed for the mining claims, mill sites, and tunnel sites for which the waiver is sought.
5. All owners of the mining claims, mill sites, and tunnel sites and their addresses must be given.
6. This waiver form must be signed by all the claimants or their designated agent, in original form. If an agent is designated, a notarized designation of agent, signed by all of the claimants with proper address given, must be submitted with this waiver.
7. This form must be filed no later than September 1st for the upcoming assessment year in the BLM State Office where the mining claims or sites are recorded, or the waiver cannot be granted by the BLM. (Example: To obtain a waiver for the assessment year 2012, which begins on September 1, 2011, you must qualify for and file for a waiver no later than September 1, 2011, in the proper BLM State Office.)
8. For all mining claims which require assessment work, you must record an affidavit of labor on or before the December 30th immediately following the filing of this waiver. For all other mining claims or sites waived, you must record a notice of intent to hold on or before the December 30th immediately following the filing of this waiver.
9. Mill and tunnel sites may also be listed on this waiver and be waived from payment of the maintenance fee. A notice of intent to hold for these sites is required to be filed by the December 30th following the filing of this waiver.

FOR OFFICIAL USE ONLY

When Recorded Return Document to:

John Bihlman
1039 W Geneva Dr
Prescott AZ 86305

369935

375985

☐ Check here if this is a change of address.

Telephone: _____

E-mail address: _____

AFFIDAVIT OF PERFORMANCE OF ANNUAL WORK

1. State of Arizona, County of yavapai ss:

2. I (Name) John Bihlman

3. Reside at (Address) 1039 W Geneva Dr.

City Prescott County yavapai

BLM
Date
Stamp

PHOENIX, ARIZONA

2015 MAY - 1 A 11:12

RECEIVED
M AZ STATE OFFICE

State AZ zip 86305 being duly sworn, depose and say that I am a citizen of the United States, more than eighteen years of age, and that all of the facts set forth in this affidavit, subject to the provisions and penalties of 18 U.S.C. 1001 pertaining to the filing of false, fictitious, or fraudulent statements with the United States, are true and correct according to the best of my knowledge, information and belief.

4. Owner's name and address (If not shown in Items 1-3 above). _____

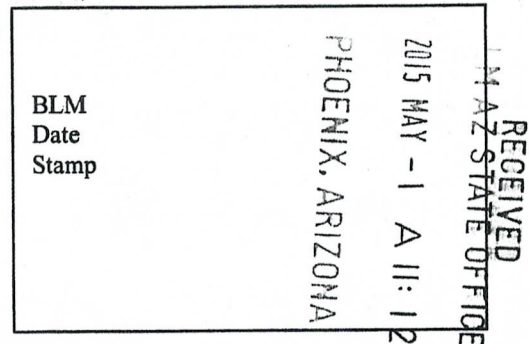
5. That I am personally acquainted with the mining claim(s). The work and improvements were made by and at the expense of the owner(s) of said claim(s). Said contiguous group of claims, listed on this document, are situated in the

(optional) Mining District; _____ County, Arizona.

Line No.	AMC NUMBER	CLAIM/SITE NAME	COUNTY RECORDER DATA (If available)	TWP	RNG	SEC
1	369935	yellow Dog	Book 3460 Page 840	12 1/2 N	1 W	24
2	375985	yellow Dog #2	Book 4457 Page 700	12 N	1 E	6
3						
4						
5						
6						

Form: MCF108
Revised Jan. 2006
Page 1 of 2

ENTERED
MAY - 4 2015
BW RAM



7						
8						
9						
10						

6. That between the dates starting at 12 o'clock noon on September 1, 20 14 and ending at 12 o'clock noon on September 1, 20 15 at least \$ 500.00 dollars worth of work and improvements were done and performed upon said claim(s) or upon one or more of a contiguous group of claims for the benefit of all, wholly or partly outside of a contiguous group of claims for the benefit of all, not including the location work.

7. That the following persons were employed to perform the work and improvements described herein: _____

John Bihlman Erich Bihlman Ralph Bihlman

8. That the work and improvements performed were: Road maintenance
Dead trees and Brush clearing

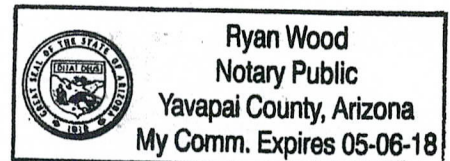
9. Dated: 4/30/15 Signature: [Signature]

SUBSCRIBED AND SWORN TO before me, a Notary Public, this 30 day of April 20 15

By: Ryan Wood

Notary Public [Signature]

My Commission Expires 05/06/2018



Bureau of Land Management
Arizona State Office
www.az.blm.gov

No. of Claims:	<u>2</u>	x \$10 =	<u>20</u>
Check No.:	<u>1190</u>	Init.	<u>YML</u>
Receipt No.:	<u>3285707</u>		
For BLM Use Only			

Form: MCF108
Revised Jan. 2006
Page 2 of 2

United States Department of the Interior
Bureau of Land Management
LANDS/RECREATION & PLANNING
ONE N CENTRAL AVE
PHOENIX, AZ 85004 -2203
Phone: 602-417-9200

Receipt

No:

3285707


Transaction #: 3382265	
Date of Transaction: 05/01/2015	
CUSTOMER:	
	JOHN BIHLMAN 1039 W GENEVA DR PRESCOTT, AZ 86305-4073 US

LINE #	QTY	DESCRIPTION	REMARKS	UNIT PRICE	TOTAL
1	1.00	LOCATABLE MINERALS / MINING CLAIMS- NOT NEW-UNADJUD, ONE AUTH NO. ONLY / MINING CLAIM MONEY RECEIVED CASES: AMC369935/\$20.00	POL 2015/2 WAV	- n/a -	20.00
TOTAL:					\$20.00

PAYMENT INFORMATION				
1	AMOUNT:	20.00	POSTMARKED:	N/A
	TYPE:	CHECK	RECEIVED:	05/01/2015
	CHECK NO:	1190		
	NAME:	BIHLMAN, JOHN 1039 W GENEVA DR PRESCOTT AZ 86305-4073 US		

REMARKS

This receipt was generated by the automated BLM Collections and Billing System and is a paper representation of a portion of the official electronic record contained therein.



UNITED STATES
DEPARTMENT OF THE INTERIOR
BUREAU OF LAND MANAGEMENT

MAINTENANCE FEE WAIVER CERTIFICATION

SEE INSTRUCTIONS ON PAGE 2

AMC 369935
375985
FORM APPROVED
OMB NO. 1004-0114
Expires: August 31, 2013

1. This small miner waiver is filed for the assessment year beginning on September 1, 2014 and ending on September 1, 2015.
2. The undersigned and all related parties owned ten or fewer mining claims, mill, or tunnel sites located and maintained on Federal lands in the United States of America on September 1, 2014.
3. The undersigned have performed the assessment work required by law for each mining claim listed prior to filing this waiver and understand that by filing this form, an affidavit of assessment work must be recorded by the December 30th following the filing of this waiver.
4. The undersigned understand that if the assessment work obligation has not yet come due under 30 U.S.C. 28 (for those claims in their first assessment year only), a notice of intent to hold reciting this condition must be recorded by the December 30th following the filing of this waiver.
5. The undersigned understand that mill and tunnel sites may also be listed upon this waiver and be waived from payment of the maintenance fee, and that a notice of intent to hold for these sites is required to be recorded by the December 30th immediately following the filing of this waiver.
6. The undersigned understand and acknowledge that pursuant to 43 U.S.C. 1212 and 18 U.S.C. 1001, the filing or recording of a false, fictitious, or fraudulent document with the Bureau of Land Management may result in a fine of up to \$250,000, a prison term not to exceed five years, or both.
7. The mining claims, mill or tunnel sites for which this waiver from payment of the maintenance fees is requested are:

CLAIM OR SITE NAME	BLM RECORDATION SERIAL NUMBER
1. <u>yellow Dog</u>	<u>369935</u>
2. <u>yellow Dog #2</u>	<u>375985</u>
3.	
4.	
5.	
6.	
7.	
8.	
9.	
10.	

The owner(s) (claimants) of the above mining claims and sites are:

John Bihlman
(Owner's Name - Please Print)
1039 W Geneva Dr.
(Street or P.O. Box)
Prescott AZ 86305
(City) (State) (Zip Code)

[Signature]
(Owner's Signature)

Erich Bihlman
(Owner's Name - Please Print)
1039 W Geneva Dr.
(Street or P.O. Box)
Prescott AZ 86305
(City) (State) (Zip Code)


[Signature]
(Owner's Signature)

(Owner's Name - Please Print)

(Street or P.O. Box)

(City) (State) (Zip Code)

[Signature]
(Owner's Signature)



RECEIVED
BLM AZ STATE OFFICE
2014 MAY -5 A 11:54
PHOENIX, ARIZONA

(Owner's Name - Please Print)	(Owner's Signature)		
(Street or P.O. Box)	(City)	(State)	(Zip Code)
(Owner's Name - Please Print)	(Owner's Signature)		
(Street or P.O. Box)	(City)	(State)	(Zip Code)
(Owner's Name - Please Print)	(Owner's Signature)		
(Street or P.O. Box)	(City)	(State)	(Zip Code)
(Owner's Name - Please Print)	(Owner's Signature)		
(Street or P.O. Box)	(City)	(State)	(Zip Code)

Title 18 U.S.C. Section 1001 and Title 43 U.S.C. Section 1212 makes it a crime for any person knowingly and willfully to make to any department or agency of the United States any false, fictitious or fraudulent statements or representations as to any matter within its jurisdiction.

INSTRUCTIONS

1. This certification is made under the provisions of §1744 of Title 43 and § 28-28k of Title 30 of the United States Code; and the regulations thereunder (43 CFR Part 3830).
2. The claimant(s) must fill in the dates in paragraph 1 for the beginning and ending of the assessment year for which this waiver is sought.
3. The claimant(s) must fill in the date in paragraph 2 for the beginning of the assessment year for which this waiver is sought.
4. All claim and site names and Bureau of Land Management (BLM) serial numbers must be listed for the mining claims, mill sites, and tunnel sites for which the waiver is sought.
5. All owners of the mining claims, mill sites, and tunnel sites and their addresses must be given.
6. This waiver form must be signed by all the claimants or their designated agent, in original form. If an agent is designated, a notarized designation of agent, signed by all of the claimants with proper address given, must be submitted with this waiver.
7. This form must be filed no later than September 1st for the upcoming assessment year in the BLM State Office where the mining claims or sites are recorded, or the waiver cannot be granted by the BLM. (Example: To obtain a waiver for the assessment year 2012, which begins on September 1, 2011, you must qualify for and file for a waiver no later than September 1, 2011, in the proper BLM State Office.)
8. For all mining claims which require assessment work, you must record an affidavit of labor on or before the December 30th immediately following the filing of this waiver. For all other mining claims or sites waived, you must record a notice of intent to hold on or before the December 30th immediately following the filing of this waiver.
9. Mill and tunnel sites may also be listed upon this waiver and be waived from payment of the maintenance fee. A notice of intent to hold for these sites is required to be filed by the December 30th following the filing of this waiver.

PHOENIX, ARIZONA
 MAY - 2 4 11:24
 BLM AZ STATE OFFICE
 RECEIVED

PHOENIX, ARIZONA

2014 MAY - 5 4 11:54

RECEIVED
 BLM AZ STATE OFFICE

FOR OFFICIAL USE ONLY

When Recorded Return Document to:

John Bihlman
1039 W Geneva Dr.
Prescott, AZ 86305

☐ Check here if this is a change of address.

Telephone: (928) 778-1911

E-mail address: _____

AFFIDAVIT OF PERFORMANCE OF ANNUAL WORK

1. State of Arizona, County of yavapai ss:
2. I (Name) John Bihlman
3. Reside at (Address) 1039 W Geneva Dr.

City Prescott County yavapai


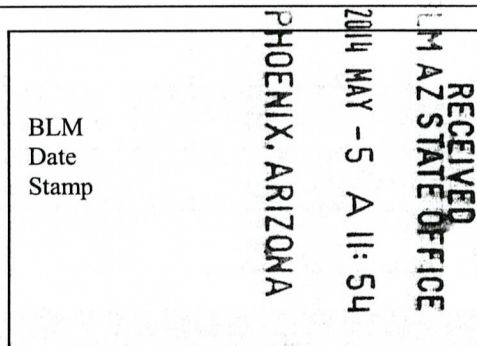
State AZ Zip 86305 being duly sworn, depose and say that I am a citizen of the United States, more than eighteen years of age, and that all of the facts set forth in this affidavit, subject to the provisions and penalties of 18 U.S.C. 1001 pertaining to the filing of false, fictitious, or fraudulent statements with the United States, are true and correct according to the best of my knowledge, information and belief.

4. Owner's name and address (If not shown in Items 1-3 above). _____


5. That I am personally acquainted with the mining claim(s). The work and improvements were made by and at the expense of the owner(s) of said claim(s). Said contiguous group of claims, listed on this document, are situated in the

_____ (optional) Mining District; _____ County, Arizona.

Line No.	AMC NUMBER	CLAIM/SITE NAME	COUNTY RECORDER DATA (If available)	TWP	RNG	SEC
1	369435	Yellow Dog	Book 4360 Page 840	12 1/2 N	1 W	24
2	375785	Yellow Dog #2	Book 4457 Page 700	12 N	1 E	6
3						
4						
5						
6						



AFFIDAVIT OF PERFORMANCE OF ANNUAL WORK – page 2



7						
8						
9						
10						

6. That between the dates starting at 12 o'clock noon on September 1, 20 13 and ending at 12 o'clock noon on September 1, 20 14 at least \$ 500.00 dollars worth of work and improvements were done and performed upon said claim(s) or upon one or more of a contiguous group of claims for the benefit of all, wholly or partly outside of a contiguous group of claims for the benefit of all, not including the location work.


7. That the following persons were employed to perform the work and improvements described herein: John Bihlman Erich Bihlman Ralph Bihlman

8. That the work and improvements performed were: Road Maintenance
Dead trees and Brush clearing

9. Dated: 4/30/14 Signature: [Signature]

SUBSCRIBED AND SWORN TO before me, a Notary Public, this 30 day of April 20 14

By: John B. Bihlman
Notary Public [Signature]
My Commission Expires 1-30-17



Bureau of Land Management
Arizona State Office
www.az.blm.gov

No. of Claims: 2 x \$10 = 20
Check No.: 1120 Init. JME
Receipt No.: 3025495
For BLM Use Only

United States Department of the Interior
Bureau of Land Management
LANDS/RECREATION & PLANNING
ONE N CENTRAL AVE
PHOENIX, AZ 85004 -2203
Phone: 602-417-9200

Receipt

No: 3025495

Transaction #: 3115753	
Date of Transaction: 05/05/2014	
CUSTOMER:	
	JOHN BIHLMAN 1039 W GENEVA DR PRESCOTT, AZ 86305-4073 US

LINE #	QTY	DESCRIPTION	REMARKS	UNIT PRICE	TOTAL
1	1.00	LOCATABLE MINERALS / MINING CLAIMS- NOT NEW-UNADJUD, ONE AUTH NO. ONLY / MINING CLAIM MONEY RECEIVED CASES: AMC369935/\$20.00	POL 2014/2 WAV	- n/a -	20.00
TOTAL:					\$20.00

PAYMENT INFORMATION				
1	AMOUNT:	20.00	POSTMARKED:	N/A
	TYPE:	CHECK	RECEIVED:	05/05/2014
	CHECK NO:	1120		
	NAME:	BIHLMAN, JOHN 1039 W GENEVA DR PRESCOTT AZ 86305-4073 US		

REMARKS

This receipt was generated by the automated BLM Collections and Billing System and is a paper representation of a portion of the official electronic record contained therein.

When Recorded Return Document to:

John Bihlman
1039 w Geneva Dr.
Prescott AZ 86305

☐ Check here is this is a change of address.

Telephone: (928) 778-1911

E-mail address: _____

AMC 369935

375985

AFFIDAVIT OF PERFORMANCE OF ANNUAL WORK

1. State of Arizona, County of yavapai ss:

2. I (Name) John Bihlman ✓

3. Reside at (Address) 1039 w Geneva Dr.

City Prescott County yavapai

State AZ Zip 86305 being duly sworn, depose and say that I am a citizen of the United States, more than eighteen years of age, and that all of the facts set forth in this affidavit, subject to the provisions and penalties of 18 U.S.C. 1001 pertaining to the filing of false, fictitious, or fraudulent statements with the United States, are true and correct according to the best of my knowledge, information and belief.

4. Owner's name and address (If not shown in Items 1-3 above). _____

5. That I am personally acquainted with the mining claim(s). The work and improvements were made by and at the expense of the owner(s) of said claim(s). Said contiguous group of claims, listed on this document, are situated in the

_____ (optional) Mining District; _____ County, Arizona.

Line No.	AMC NUMBER	CLAIM/SITE NAME	COUNTY RECORDER DATA (If available)	TWP	RNG	SEC
1	369935	yellow Dog	Book 4360 Page 840	12 1/2 N	1 W	24
2	375985	yellow Dog #2	Book 4457 Page 700	12 N	1 E	6
3						
4						
5						
6						

ENTERED INTO COMPUTER

MAY 07 2013 PB

Form: MCF108
Revised Jan. 2006
Page 1 of 2

RECEIVED BLM AZ STATE OFFICE	2013 APR 29 A 11:02	PHOENIX, ARIZONA	BLM Date Stamp
---------------------------------	---------------------	------------------	----------------------

7.						
8						
9						
10						

6. That between the dates starting at 12 o'clock noon on September 1, 20 12 and ending at 12 o'clock noon on September 1, 20 13 at least \$ 450.00 dollars worth of work and improvements were done and performed upon said claim(s) or upon one or more of a contiguous group of claims for the benefit of all, wholly or partly outside of a contiguous group of claims for the benefit of all, not including the location work.

7. That the following persons were employed to perform the work and improvements described herein: _____

John Bihlman

Ralph Bihlman

8. That the work and improvements performed were: Road Maintenance
clearing Brush and Dead Trees

9. Dated: 4/25/13 Signature: [Signature]

SUBSCRIBED AND SWORN TO before me, a Notary Public, this 25th day of April 20 13

By: Christopher Fellows

Notary Public

My Commission Expires

11/19/16



Christopher Fellows
Notary Public
Yavapai County, Arizona
My Comm. Expires 11-19-16

Bureau of Land Management
Arizona State Office
www.az.blm.gov

No. of Claims: 2 x \$10 = 20
Check No.: 1057 Init. MFH
Receipt No.: 282175
For BLM Use Only

Form: MCF108
Revised Jan. 2006
Page 2 of 2

30 net

Amc 369935
FORM APPROVED
OMB NO. 1004-0114
Expires: February 28, 2010

MAINTENANCE FEE WAIVER CERTIFICATION

Amc 375985

SEE INSTRUCTIONS ON PAGE 2

1. This small miner waiver is filed for the assessment year beginning at noon on September 1, 2013 and ending at noon on September 1, 2014.
2. The undersigned and all related parties owned ten or fewer mining claims, mill, or tunnel sites located and maintained on Federal lands in the United States of America on September 1, 2013.
3. The undersigned have performed the assessment work required by law for each mining claim listed prior to filing this waiver and understand that by filing this form; an affidavit of assessment work must be recorded by the December 30th following the filing of this waiver.
4. The undersigned understand that if the assessment work obligation has not yet come due under 30 U.S.C. 28 (for those claims in their first assessment year only); a notice of intent to hold reciting this condition must be recorded by the December 30th following the filing of this waiver.
5. The undersigned understand that mill and tunnel sites may also be listed upon this waiver and be waived from payment of the maintenance fee; and that a notice of intent to hold for these sites is required to be recorded by the December 30th immediately following the filing of this waiver.
6. The undersigned understand and acknowledge that pursuant to 43 U.S.C. 1212 and 18 U.S.C. 1001; the filing or recording of a false, fictitious, or fraudulent document with the Bureau of Land Management may result in a fine of up to \$250,000, a prison term not to exceed five years, or both.
7. The mining claims, mill or tunnel sites for which this waiver from payment of the maintenance fees is requested are:

CLAIM OR SITE NAME		BLM RECORDATION SERIAL NUMBER
1. yellow Dog	✓	369935
2. yellow Dog #2		375985
3.		
4.		
5.		
6.		
7.		
8.		
9.		
10.		

RECEIVED
BLM AZ STATE OFFICE
2013 APR 29 A 11:02
PHOENIX, ARIZONA

The owner(s) (claimants) of the above mining claims and sites are:

John Bihlman ✓
(Owner's Name - Please Print)

1039 W Geneva Dr.
(Street or P.O. Box)

Prescott AZ 86305
(City) (State) (Zip Code)

Erich Bihlman ✓
(Owner's Name - Please Print)

1039 W Geneva Dr.
(Street or P.O. Box)

Prescott AZ 86305
(City) (State) (Zip Code)

(Owner's Name - Please Print)

(Street or P.O. Box)

(City)

(State)

(Zip Code)

(Continued on page 2)

[Signature]
(Owner's Signature)

[Signature]
(Owner's Signature)

(Owner's Signature)

ENTERED INTO COMPUTER
APR 29 2013 ps

(Owner's Name - Please Print)

(Owner's Signature)

(Street or P.O. Box)

(City)

(State)

(Zip Code)

(Owner's Name - Please Print)

(Owner's Signature)

(Street or P.O. Box)

(City)

(State)

(Zip Code)

(Owner's Name - Please Print)

(Owner's Signature)

(Street or P.O. Box)

(City)

(State)

(Zip Code)

(Owner's Name - Please Print)

(Owner's Signature)

(Street or P.O. Box)

(City)

(State)

(Zip Code)

Title 18 U.S.C. Section 1001 and Title 43 U.S.C. Section 1212 makes it a crime for any person knowingly and willfully to make to any department or agency of the United States any false, fictitious or fraudulent statements or representations as to any matter within its jurisdiction.

INSTRUCTIONS

1. This certification is made under the provisions of §1744 of Title 43 and § 28-28k of Title 30 of the United States Code; and the regulations thereunder (43 CFR Part 3830).
2. The claimant(s) must fill in the dates in paragraph 1 for the beginning and ending of the assessment year for which this waiver is sought.
3. The claimant(s) must fill in the date in paragraph 2 for the beginning of the assessment year for which this waiver is sought.
4. All claim and site names and Bureau of Land Management (BLM) serial numbers must be listed for the mining claims, mill sites, and tunnel sites for which the waiver is sought.
5. All owners of the mining claims, mill sites, and tunnel sites and their addresses must be given.
6. This waiver form must be signed by all the claimants or their designated agent, in original form. If an agent is designated, a notarized designation of agent, signed by all of the claimants with proper address given, must be submitted with this waiver.
7. This form must be filed no later than September 1st for the upcoming assessment year in the BLM State Office where the mining claims or sites are recorded, or the waiver cannot be granted by the BLM. (Example: to obtain a waiver for the assessment year 2000, which begins at noon on September 1, 1999, you must qualify for and file for a waiver no later than September 1, 1999, in the proper BLM State Office).
8. For all mining claims which require assessment work, you must record an affidavit of labor on or before the December 30th immediately following the filing of this waiver. For all other mining claims or sites waived, you must record a notice of intent to hold on or before the December 30th immediately following the filing of this waiver.
9. Mill and tunnel sites may also be listed upon this waiver and be waived from payment of the maintenance fee. A notice of intent to hold for these sites is required to be filed by the December 30th following the filing of this waiver.

RECEIVED
BLM AZ STATE OFFICE
2013 APR 29 AM 10:02
PHOENIX, ARIZONA
FOR OFFICIAL USE ONLY

United States Department of the Interior
Bureau of Land Management
LANDS/RECREATION & PLANNING
ONE N CENTRAL AVE
PHOENIX, AZ 85004 -2203
Phone: 602-417-9200

Receipt

No: 2782175

Transaction #: 2866681		ENTERED INTO COMPUTER
Date of Transaction: 04/29/2013		
CUSTOMER: MAY 07 2013 <i>13</i>		
	JOHN BIHLMAN 1039 W GENEVA DR PRESCOTT, AZ 86305-4073 US	

LINE #	QTY	DESCRIPTION	REMARKS	UNIT PRICE	TOTAL
1	1.00	LOCATABLE MINERALS / MINING CLAIMS- NOT NEW-UNADJUD, ONE AUTH NO. ONLY / MINING CLAIM MONEY RECEIVED CASES: AMC369935/\$20.00	POL 2013/2 WAV	- n/a -	20.00
TOTAL:					\$20.00

PAYMENT INFORMATION				
1	AMOUNT:	20.00	POSTMARKED:	N/A
	TYPE:	CHECK	RECEIVED:	04/29/2013
	CHECK NO:	1057		
	NAME:	BIHLMAN, JOHN 1039 W GENEVA DR PRESCOTT AZ 86305-4073 US		

REMARKS

This receipt was generated by the automated BLM Collections and Billing System and is a paper representation of a portion of the official electronic record contained therein.

UNITED STATES DEPARTMENT OF THE INTERIOR
BUREAU OF LAND MANAGEMENT

(27)

Ame 369935
Ame 375985
FORM APPROVED
OMB NO. 1004-0114
Expires: December 31, 2006

MAINTENANCE FEE WAIVER CERTIFICATION

SEE INSTRUCTIONS ON REVERSE

1. This small miner waiver is filed for the assessment year beginning at noon on September 1, 2012 and ending at noon on September 1, 2013.
2. The undersigned and all related parties owned ten or fewer mining claims, mill, or tunnel sites located and maintained on Federal lands in the United States of America on September 1, 2013.
3. The undersigned have performed the assessment work **required by law** for each mining claim listed **prior to filing this waiver** and understand that by filing this form; an affidavit of assessment work **must** be recorded by the December 30th following the filing of this waiver.
4. The undersigned understand that if the assessment work obligation has not yet come due under 30 U.S.C. 28 (for those claims in their first assessment year only); a notice of intent to hold reciting this condition **must** be recorded by the December 30th following the filing of this waiver.
5. The undersigned understand that mill and tunnel sites may also be listed upon this waiver and be waived from payment of the maintenance fee; and that a notice of intent to hold for these sites is required to be recorded by the December 30th immediately following the filing of this waiver.
6. The undersigned understand and acknowledge that pursuant to 43 U.S.C. 1212 and 18 U.S.C. 1001; the filing or recording of a false, fictitious, or fraudulent document with the Bureau of Land Management may result in a fine of up to \$250,000, a prison term not to exceed five years, or both.
7. The mining claims, mill or tunnel sites for which this waiver from payment of the maintenance fees is requested are:

CLAIM OR SITE NAME	BLM RECORDATION SERIAL NUMBER
1. <u>yellow Dog</u>	<u>369935</u>
2. <u>yellow Dog # 2</u>	<u>375985</u>
3.	
4.	
5.	
6.	
7.	
8.	
9.	
10.	

The owner(s) (claimants) of the above mining claims and sites are:

John Bihlman

(Owner's Name - Please Print)

1039 W Geneva Dr.

(Street or P.O. Box)

Prescott

(City)

AZ

(State)

86305

(Zip Code)

[Signature]
(Owner's Signature)

Erich Bihlman

(Owner's Name - Please Print)

1039 W Geneva Dr.

(Street or P.O. Box)

Prescott

(City)

AZ

(State)

86305

(Zip Code)

[Signature]
(Owner's Signature)

ENTERED INTO COMPUTER

MAY 24 2012 pb

(Owner's Name - Please Print)

(Street or P.O. Box)

(City)

(State)

(Zip Code)

(Owner's Signature)

(Continued on page 2)

(Owner's Name - Please Print)	(Owner's Signature)		
(Street or P.O. Box)	(City)	(State)	(Zip Code)
(Owner's Name - Please Print)	(Owner's Signature)		
(Street or P.O. Box)	(City)	(State)	(Zip Code)
(Owner's Name - Please Print)	(Owner's Signature)		
(Street or P.O. Box)	(City)	(State)	(Zip Code)
(Owner's Name - Please Print)	(Owner's Signature)		
(Street or P.O. Box)	(City)	(State)	(Zip Code)

INSTRUCTIONS

1. This certification is made under the provisions of § 1744 of Title 43 and § 28-28k of Title 30 of the United States Code; and the regulations thereunder (43 CFR Part 3830).
2. The claimant(s) **must** fill in the dates in paragraph 1 for the beginning and ending of the assessment year for which this waiver is sought.
3. The claimant(s) **must** fill in the date in paragraph 2 for the beginning of the assessment year for which this waiver is sought.
4. All claim and site names and Bureau of Land Management (BLM) serial numbers **must** be listed for the mining claims, mill sites, and tunnel sites for which the waiver is sought.
5. All owners of the mining claims, mill sites, and tunnel sites and their addresses **must** be given.
6. This waiver form **must** be signed by all the claimants or their designated agent, in original form. If an agent is designated, a notarized designation of agent, signed by all of the claimants with proper address given, **must** be submitted with this waiver.
7. This form **must** be filed no later than September 1st for the upcoming assessment year in the BLM State Office where the mining claims or sites are recorded, or the waiver cannot be granted by the BLM. (Example: to obtain a waiver for the assessment year 2000, which begins at noon on September 1, 1999, you **must** qualify for and file for a waiver no later than September 1, 1999, in the proper BLM State Office).
8. For all mining claims which require assessment work, you **must** record an affidavit of labor on or before the December 30th immediately following the filing of this waiver. For all other mining claims or sites waived, you **must** record a notice of intent to hold on or before the December 30th immediately following the filing of this waiver.
9. Mill and tunnel sites may also be listed upon this waiver and be waived from payment of the maintenance fee. A notice of intent to hold for these sites is required to be filed by the December 30th following the filing of this waiver.

NOTICE/BURDEN HOURS STATEMENT

The Privacy Act of 1974, *as amended*, and the regulation in 43 CFR 2.48(d) provide that you be furnished the following information in connection with the information required by this certification of waiver from rental fees.

AUTHORITY: 30 U.S.C. 28-28k; 43 U.S.C. 1201, 1457, 1740, and 1744; and 43 CFR 3830.

PRINCIPLE PURPOSE: This information is to be used to verify that the owner(s) (claimants) of a mining claim has complied with 30 U.S.C. 28f and is entitled to perform assessment work in lieu of paying the maintenance fee for the mining claims listed on this form.

ROUTINE USE: (1) Adjudication of the claimant(s) certification of waiver from paying the maintenance fee otherwise required by 30 U.S.C. 28f. (2) Disclosure may be made to appropriate Federal agencies when location is made within the agency's geographic area of responsibility. (3) Information from the record and/or the record will be transferred to the appropriate Federal, State, or local agency, or a member of the public in response to a specific request for pertinent information. (4) Information may also be provided to the Department of Justice or in a proceeding before a court or adjudicative body; or to Federal, State, local or foreign agencies when needed for enforcement of civil or criminal codes or applicable regulations concerning title rights upon the public land.

EFFECT OF NOT PROVIDING INFORMATION: Disclosure of this information is required by 30 U.S.C. 28f and 43 CFR Part 3830 for those qualified claimants wishing to take the small miner waiver allowed. Failure to supply the information required in this form to support the claimants certification of waiver from payment of the otherwise required maintenance fees will result in the waiver being disallowed and the mining claims subject to forfeiture by BLM under 30 U.S.C. 28i.

The Paperwork Reduction Act of 1995 requires us to inform you that:

This information is being collected to allow the BLM to determine if you qualify for a waiver from the payment of \$100 per mining claim or site maintenance fee established in 30 U.S.C. 28f and the implementing regulations at 43 CFR 3830. A response to this request is required in accordance with the statute to obtain your benefit.

BLM would like you to know that you do not have to respond to this, or any other, Federal agency-sponsored information collection unless it displays a currently valid OMB control number.

Public reporting burden for this form is estimated to average 8 minutes (0.133 hours) per response, including time to review instructions, gathering and maintaining data, and completing and reviewing the form. Direct comments regarding this burden estimate, or any other aspect of this form, to the U.S. Department of the Interior, Bureau of Land Management, (1004-0114) Bureau Information Collection Clearance Officer (WO-630), Mail Stop 401 LS, 1849 C St, N.W., Washington, D.C. 20240.

RECEIVED

2017 MAY - 3 A 11:37

RECEIVED
BLM AZ STATE OFFICE

When Recorded Return Document to:

John Bihlman
1039 W Geneva Dr.
Prescott, AZ 86305

☐ Check here if this is a change of address.

Telephone: (928) 778-1911

E-mail address: _____

AFFIDAVIT OF PERFORMANCE OF ANNUAL WORK

1. State of Arizona, County of yavapai ss:

2. I (Name) John Bihlman

3. Reside at (Address) 1039 W Geneva Dr.

City Prescott County yavapai


State AZ Zip 86305 being duly sworn, depose and say that I am a citizen of the United States, more than eighteen years of age, and that all of the facts set forth in this affidavit, subject to the provisions and penalties of 18 U.S.C. 1001 pertaining to the filing of false, fictitious, or fraudulent statements with the United States, are true and correct according to the best of my knowledge, information and belief.

4. Owner's name and address (If not shown in Items 1-3 above). _____

5. That I am personally acquainted with the mining claim(s). The work and improvements were made by and at the expense of the owner(s) of said claim(s). Said contiguous group of claims, listed on this document, are situated in the

_____ (optional) Mining District; _____ County, Arizona.

Line No.	AMC NUMBER	CLAIM/SITE NAME	COUNTY RECORDER DATA (If available)	TWP	RNG	SEC
1	369935	Yellow Dog	Book 4360 Page 840	12 1/2 N	1 W	24
2	375985	Yellow Dog #2	Book 4457 Page 700	12 N	1 E	6
3		ENTERED INTO COMPUTER MAY 24 2012 PB				
4						
5						
6						



AFFIDAVIT OF PERFORMANCE OF ANNUAL WORK – page 2

RECEIVED
BLM STATE OFFICE
2012 MAY -3 A 11:31
PHOENIX, ARIZONA
BLM
Date
Stamp

7						
8						
9						
10						

6. That between the dates starting at 12 o'clock noon on September 1, 20 11 and ending at 12 o'clock noon on September 1, 20 12 at least \$ 400.00 dollars worth of work and improvements were done and performed upon said claim(s) or upon one or more of a contiguous group of claims for the benefit of all, wholly or partly outside of a contiguous group of claims for the benefit of all, not including the location work.

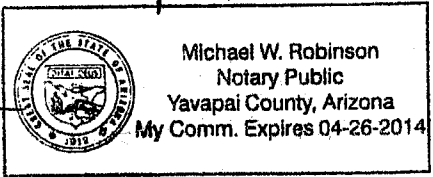
7. That the following persons were employed to perform the work and improvements described herein: John Bihlman Ralph Bihlman

8. That the work and improvements performed were: Road maintenance, clearing Brush and Dead trees

9. Dated: 4/30/12 Signature: [Signature]

SUBSCRIBED AND SWORN TO before me, a Notary Public, this 30th day of April 20 12

By: John Bihlman
Notary Public Michael W. Robinson
My Commission Expires April 26, 2014



Bureau of Land Management
Arizona State Office
www.az.blm.gov

No. of Claims: 2 x \$10 = 20.00
Check No.: 960 Init. [Signature]
Receipt No.: 2562235
For BLM Use Only

United States Department of the Interior
Bureau of Land Management
LANDS/RECREATION & PLANNING
ONE N CENTRAL AVE
PHOENIX, AZ 85004 -2203
Phone: 602-417-9200

Receipt

No: 2562235

Transaction #: 2641413		ENTERED INTO COMPUTER
Date of Transaction: 05/03/2012		
CUSTOMER: MAY 24 2012 PB		
JOHN BIHLMAN 1039 GENEVA DR PRESCOTT, AZ 86305-4073 US		

LINE #	QTY	DESCRIPTION	REMARKS	UNIT PRICE	TOTAL
1	1.00	LOCATABLE MINERALS / MINING CLAIMS- NOT NEW-UNADJUD, ONE AUTH NO. ONLY / MINING CLAIM MONEY RECEIVED CASES: AMC369935/\$20.00	2012 POL & 2013 WAIV (2)	- n/a -	20.00
TOTAL:					\$20.00

PAYMENT INFORMATION			
1	AMOUNT:	20.00	POSTMARKED: N/A
	TYPE:	CHECK	RECEIVED: 05/03/2012
	CHECK NO:	960	
	NAME:	BIHLMAN, JOHN 1039 GENEVA DR PRESCOTT AZ 86305-4073 US	

REMARKS

This receipt was generated by the automated BLM Collections and Billing System and is a paper representation of a portion of the official electronic record contained therein.

UNITED STATES DEPARTMENT OF THE INTERIOR
BUREAU OF LAND MANAGEMENT

AMC 369935

AMC 375985

FORM APPROVED
OMB NO. 1004-0114
Expires: February 28, 2010

MAINTENANCE FEE WAIVER CERTIFICATION

SEE INSTRUCTIONS ON REVERSE

1. This small miner waiver is filed for the assessment year beginning at noon on September 1, 2011 and ending at noon on September 1, 2012.
2. The undersigned and all related parties owned ten or fewer mining claims, mill, or tunnel sites located and maintained on Federal lands in the United States of America on September 1, 2012.
3. The undersigned have performed the assessment work **required by law** for each mining claim listed **prior to filing this waiver** and understand that by filing this form; an affidavit of assessment work **must** be recorded by the December 30th following the filing of this waiver.
4. The undersigned understand that if the assessment work obligation has not yet come due under 30 U.S.C. 28 (for those claims in their first assessment year only); a notice of intent to hold reciting this condition **must** be recorded by the December 30th following the filing of this waiver.
5. The undersigned understand that mill and tunnel sites may also be listed upon this waiver and be waived from payment of the maintenance fee; and that a notice of intent to hold for these sites is required to be recorded by the December 30th immediately following the filing of this waiver.
6. The undersigned understand and acknowledge that pursuant to 43 U.S.C. 1212 and 18 U.S.C. 1001; the filing or recording of a false, fictitious, or fraudulent document with the Bureau of Land Management may result in a fine of up to \$250,000, a prison term not to exceed five years, or both.
7. The mining claims, mill or tunnel sites for which this waiver from payment of the maintenance fees is requested are:

CLAIM OR SITE NAME	BLM RECORDATION SERIAL NUMBER
1. <u>yellow Dog</u>	<u>369935</u>
2. <u>yellow Dog #2</u>	<u>375985</u>
3.	
4.	
5.	
6.	
7.	
8.	
9.	
10.	

The owner(s) (claimants) of the above mining claims and sites are:

John Bihlman

(Owner's Name - Please Print)

1039 W Geneva Dr.

(Street or P.O. Box)

Prescott

(City)

AZ

(State)

86305

(Zip Code)

[Signature]
(Owner's Signature)

Erich Bihlman

(Owner's Name - Please Print)

1039 W Geneva Dr

(Street or P.O. Box)

Prescott

(City)

AZ

(State)

86305

(Zip Code)

[Signature]
(Owner's Signature)

(Owner's Name - Please Print)

(Street or P.O. Box)

(City)

(State)

(Zip Code)

(Owner's Signature)

(Continued on page 2)

ENTERED INTO COMPUTER
MAY 10 2011 PB

RECEIVED
MAY 10 10 A 11:02
BUREAU OF LAND MANAGEMENT
TULSA, OKLAHOMA

(Owner's Name - Please Print)

(Owner's Signature)

(Street or P.O. Box)

(City)

(State)

(Zip Code)

(Owner's Name - Please Print)

(Owner's Signature)

(Street or P.O. Box)

(City)

(State)

(Zip Code)

(Owner's Name - Please Print)

(Owner's Signature)

(Street or P.O. Box)

(City)

(State)

(Zip Code)

(Owner's Name - Please Print)

(Owner's Signature)

(Street or P.O. Box)

(City)

(State)

(Zip Code)

INSTRUCTIONS

1. This certification is made under the provisions of § 1744 of Title 43 and § 28-28k of Title 30 of the United States Code; and the regulations thereunder (43 CFR Part 3830).
2. The claimant(s) **must** fill in the dates in paragraph 1 for the beginning and ending of the assessment year for which this waiver is sought.
3. The claimant(s) **must** fill in the date in paragraph 2 for the beginning of the assessment year for which this waiver is sought.
4. All claim and site names and Bureau of Land Management (BLM) serial numbers **must** be listed for the mining claims, mill sites, and tunnel sites for which the waiver is sought.
5. All owners of the mining claims, mill sites, and tunnel sites and their addresses **must** be given.
6. This waiver form **must** be signed by all the claimants or their designated agent, in original form. If an agent is designated, a notarized designation of agent, signed by all of the claimants with proper address given, **must** be submitted with this waiver.

7. This form **must** be filed no later than September 1st for the upcoming assessment year in the BLM State Office where the mining claims or sites are recorded, or the waiver cannot be granted by the BLM. (Example: to obtain a waiver for the assessment year 2000, which begins at noon on September 1, 1999, you **must** qualify for and file for a waiver no later than September 1, 1999, in the proper BLM State Office).
8. For all mining claims which require assessment work, you **must** record an affidavit of labor on or before the December 30th immediately following the filing of this waiver. For all other mining claims or sites waived, you **must** record a notice of intent to hold on or before the December 30th immediately following the filing of this waiver.
9. Mill and tunnel sites may also be listed upon this waiver and be waived from payment of the maintenance fee. A notice of intent to hold for these sites is required to be filed by the December 30th following the filing of this waiver.

NOTICE/BURDEN HOURS STATEMENT

The Privacy Act of 1974, *as amended*, and the regulation in 43 CFR 2.48(d) provide that you be furnished the following information in connection with the information required by this certification of waiver from rental fees.

AUTHORITY: 30 U.S.C. 28-28k; 43 U.S.C. 1201, 1457, 1740, and 1744; and 43 CFR 3830.

PRINCIPLE PURPOSE: This information is to be used to verify that the owner(s) (claimants) of a mining claim has complied with 30 U.S.C. 28f and is entitled to perform assessment work in lieu of paying the maintenance fee for the mining claims listed on this form.

ROUTINE USE: (1) Adjudication of the claimant(s) certification of waiver from paying the maintenance fee otherwise required by 30 U.S.C. 28f. (2) Disclosure may be made to appropriate Federal agencies when location is made within the agency's geographic area of responsibility. (3) Information from the record and/or the record will be transferred to the appropriate Federal, State, or local agency, or a member of the public in response to a specific request for pertinent information. (4) Information may also be provided to the Department of Justice or in a proceeding before a court or adjudicative body; or to Federal, State, local or foreign agencies when needed for enforcement of civil or criminal codes or applicable regulations concerning title rights upon the public land.

EFFECT OF NOT PROVIDING INFORMATION: Disclosure of this information is required by 30 U.S.C. 28f and 43 CFR Part 3830 for those qualified claimants wishing to take the small miner waiver allowed. Failure to supply the information required in this form to support the claimants certification of waiver from payment of the otherwise required maintenance fees will result in the waiver being disallowed and the mining claims subject to forfeiture by BLM under 30 U.S.C. 28i.

The Paperwork Reduction Act of 1995 requires us to inform you that:

This information is being collected to allow the BLM to determine if you qualify for a waiver from the payment of \$100 per mining claim or site maintenance fee established in 30 U.S.C. 28f and the implementing regulations at 43 CFR 3830. A response to this request is required in accordance with the statute to obtain your benefit.

BLM would like you to know that you do not have to respond to this, or any other, Federal agency-sponsored information collection unless it displays a currently valid OMB control number.

Public reporting burden for this form is estimated to average 20 minutes (.33 hours) per response, including time to review instructions, gathering and maintaining data, and completing and reviewing the form. Direct comments regarding this burden estimate, or any other aspect of this form, to the U.S. Department of the Interior, Bureau of Land Management, (1004-0114) Bureau Information Collection Clearance Officer (WO-630), Mail Stop 401 LS, 1849 C St, N.W., Washington, D.C. 20240.

FOR OFFICIAL USE ONLY

2011 MAY 10 4 11:02

RECEIVED
BUREAU OF LAND MANAGEMENT
WASHINGTON, D.C.

When Recorded Return Document to:

John Bihlman
1039 W Geneva Dr.
Prescott, AZ 86305

AME 369935
375985

☐ Check here if this is a change of address.

Telephone: (928) 778-1911

E-mail address: _____

AFFIDAVIT OF PERFORMANCE OF ANNUAL WORK

1. State of Arizona, County of Yavapai ss:

2. I (Name) John Bihlman

3. Reside at (Address) 1039 W Geneva Dr.

City Prescott County Yavapai

State AZ Zip 86305 being duly sworn, depose and say that I am a citizen of the United States, more than eighteen years of age, and that all of the facts set forth in this affidavit, subject to the provisions and penalties of 18 U.S.C. 1001 pertaining to the filing of false, fictitious, or fraudulent statements with the United States, are true and correct according to the best of my knowledge, information and belief.

4. Owner's name and address (If not shown in Items 1-3 above). _____

5. That I am personally acquainted with the mining claim(s). The work and improvements were made by and at the expense of the owner(s) of said claim(s). Said contiguous group of claims, listed on this document, are situated in the

_____ (optional) Mining District; _____ County, Arizona.

Line No.	AMC NUMBER	CLAIM/SITE NAME	COUNTY RECORDER DATA (If available)	TWP	RNG	SEC
1	369935	yellow Dog	Book 4360 Page 840	12 1/2 N	1 W	24
2	375985	yellow Dog #2	Book 4457 Page 700	12 N	1 E	6
3						
4						
5						
6						

ENTERED INTO COMPUTER

MAY 10 2011 PB

Form: MCF108
Revised Jan. 2006
Page 1 of 2

AFFIDAVIT OF PERFORMANCE OF ANNUAL WORK – page 2

RECEIVED
BLM AZ STATE OFFICE
2011 MAY 10 A 11:02
PHOENIX, ARIZONA
BLM
Date
Stamp

7						
8						
9						
10						

6. That between the dates starting at 12 o'clock noon on September 1, 20 10 and ending at 12 o'clock noon on September 1, 20 11 at least \$ 300.00 dollars worth of work and improvements were done and performed upon said claim(s) or upon one or more of a contiguous group of claims for the benefit of all, wholly or partly outside of a contiguous group of claims for the benefit of all, not including the location work.

7. That the following persons were employed to perform the work and improvements described herein: _____

John Bihlman Ralph Bihlman

8. That the work and improvements performed were: Clearing Brush, Road work,
Testing, Drainage

9. Dated: 5/7/11 Signature: [Signature]

SUBSCRIBED AND SWORN TO before me, a Notary Public, this 7 day of May 20 11

By: Salvatore Cetc

Notary Public [Signature]

My Commission Expires 8-17-12

Bureau of Land Management
Arizona State Office
www.az.blm.gov

No. of Claims: 2 x \$10 \$20.00
Check No.: 890 Init. CA
Receipt No.: 2341114
For BLM Use Only

Form: MCF108
Revised Jan. 2006
Page 2 of 2

United States Department of the Interior
Bureau of Land Management
LANDS/RECREATION & PLANNING
ONE N CENTRAL AVE
PHOENIX, AZ 85004 -2203
Phone:

Receipt

No:

2341114

Transaction #: 2415249		ENTERED INTO COMPUTER	
Date of Transaction: 05/10/2011			
CUSTOMER:		MAY 10 2011 <i>PB</i>	
JOHN BIHLMAN 1039 GENEVA DR PRESCOTT, AZ 86305-4073 US			

LINE #	QTY	DESCRIPTION	REMARKS	UNIT PRICE	TOTAL
1	1.00	LOCATABLE MINERALS / MINING CLAIMS- NOT NEW-UNADJUD, ONE AUTH NO. ONLY / MINING CLAIM MONEY RECEIVED CASES: AMC369935/\$20.00	POL (2) 2011 / MAINT FEE WAIVER (2) 2012	- n/a -	20.00
TOTAL:					\$20.00

PAYMENT INFORMATION				
1	AMOUNT:	20.00	POSTMARKED:	N/A
	TYPE:	CHECK	RECEIVED:	05/10/2011
	CHECK NO:	890		
	NAME:	BIHLMAN, JOHN 1039 GENEVA DR PRESCOTT AZ 86305-4073 US		

REMARKS

This receipt was generated by the automated BLM Collections and Billing System and is a paper representation of a portion of the official electronic record contained therein.

Customer Name Update Screen

System ID:MC

Name: BIHLMAN ERICH

Proprietor #: 2235077

Renumber To:

Category: P - PRIVATE

Address: 1039 W GENEVA DR

Address Updated.
ENTERED INTO COMPUTER

MAY 12 2011 *pb*

City: PRESCOTT

State: AZ

Zip: 863054073

Customer details successfully saved for Customer Id 2235077

Customer Name Update Screen

System ID:MC

Name: BIHLMAN ERICH

Lookup**Proprietor #:** 2235077**Renumber To:***Previous Address*

Category: P - PRIVATE

Address: 5933 N TALBOT DR

City: PRESCOTT VALLEY

State: AZ

Zip: 863145877

Save**Save/Override DataFlux****Delete****Renumber**

**DEPARTMENT OF THE INTERIOR
BUREAU OF LAND MANAGEMENT
MINING CLAIMS**

Run Date/Time: 05/12/2011 03:02 PM

(LIVE) Serial Register Page

Page 1 of

01 10-21-1976;090STAT0090;43USC1744

Case Type 384201: PLACER CLAIM

Claim Name: YELLOW DOG

Commodity :

Case Disposition: ACTIVE

Serial Number

AMC369935

Lead File Number

AMC369935

MAY 12 2011

After Address

Updated po

Name & Address

BIHLMAN JOHN 1039 W GENEVA DR

BIHLMAN ERICH 1039 W GENEVA DR

PRESCOTT, AZ 86305-4073

PRESCOTT, AZ 86305-4073

Int Rel

% Interest

CLAIMANT

0.0000000

CLAIMANT

0.0000000

Mer Twp Rng Sec Quadrant

District/Field Office

County

14 0122N 0010W 024

SE

HASSAYAMPA FIELD OFFICE

YAVAPAI

Act Date

Code Action

Action Remarks

Receipt Number

01/30/2006

403

LOCATION DATE

02/16/2006

395

RECORDATION NOTICE RECD

1

1233633

05/10/2011

483

SMALL MINER CERT FILED

2012

05/10/2011

480

EVID OF ASSMT FILED

2011

2341114

05/03/2010

483

SMALL MINER CERT FILED

2011

05/03/2010

480

EVID OF ASSMT FILED

2010

2128287

05/04/2009

483

SMALL MINER CERT FILED

2010

05/04/2009

480

EVID OF ASSMT FILED

2009

1914987

05/01/2008

483

SMALL MINER CERT FILED

2009

05/01/2008

480

EVID OF ASSMT FILED

2008

1698675

05/04/2007

483

SMALL MINER CERT FILED

2008

05/04/2007

480

EVID OF ASSMT FILED

2007

1485449

05/03/2006

483

SMALL MINER CERT FILED

2007

05/03/2006

480

EVID OF ASSMT FILED

2006

1275920

02/16/2006

484

LOCATION YEAR / MAINTENANCE 2006

1233633

09/09/2009

379

REFUND AUTHORIZED

\$30.00;OVERPAYMENT

1975118

03/08/2006

669

LAND STATUS CHECKED

02/16/2006

501

ACCT ADV IN LEAD FILE

AMC369935;

02/02/2006

404

COUNTY RECORDATION

0;4360;840

Line Nr Remarks

**DEPARTMENT OF THE INTERIOR
BUREAU OF LAND MANAGEMENT
MINING CLAIMS**

Run Date/Time: 05/12/2011 03:00 PM

(LIVE) Serial Register Page

Page 1 of

01 10-21-1976;090STAT0090;43USC1744

Case Type 384201: PLACER CLAIM

Claim Name: YELLOW DOG

Commodity :

Case Disposition: ACTIVE

Serial Number

AMC369935

Lead File Number

AMC369935

MAY 12 2011

Prior to updating

Address PR

Name & Address					Int Rel	% Interest
BIHLMAN ERICH	5933 N TALBOT DR			PRESCOTT VALLEY, AZ 86314-5877	CLAIMANT	0.0000000
BIHLMAN JOHN	1039 GENEVA DR			PRESCOTT, AZ 86305-4073	CLAIMANT	0.0000000

Mer Twp	Rng	Sec	Quadrant	District/Field Office	County
14	0122N	0010W	024	SE	HASSAYAMPA FIELD OFFICE
					YAVAPAI

Act Date	Code	Action	Action Remarks	Receipt Number
01/30/2006	403	LOCATION DATE		
02/16/2006	395	RECORDATION NOTICE RECD	1	1233633
05/10/2011	483	SMALL MINER CERT FILED	2012	
05/10/2011	480	EVID OF ASSMT FILED	2011	2341114
05/03/2010	483	SMALL MINER CERT FILED	2011	
05/03/2010	480	EVID OF ASSMT FILED	2010	2128287
05/04/2009	483	SMALL MINER CERT FILED	2010	
05/04/2009	480	EVID OF ASSMT FILED	2009	1914987
05/01/2008	483	SMALL MINER CERT FILED	2009	
05/01/2008	480	EVID OF ASSMT FILED	2008	1698675
05/04/2007	483	SMALL MINER CERT FILED	2008	
05/04/2007	480	EVID OF ASSMT FILED	2007	1485449
05/03/2006	483	SMALL MINER CERT FILED	2007	
05/03/2006	480	EVID OF ASSMT FILED	2006	1275920
02/16/2006	484	LOCATION YEAR / MAINTENANCE	2006	1233633
09/09/2009	379	REFUND AUTHORIZED	\$30.00;OVERPAYMENT	1975118
03/08/2006	669	LAND STATUS CHECKED		
02/16/2006	501	ACCT ADV IN LEAD FILE	AMC369935;	
02/02/2006	404	COUNTY RECORDATION	0;4360;840	

Line Nr Remarks

NO WARRANTY IS MADE BY BLM
FOR USE OF THE DATA FOR
PURPOSES NOT INTENDED BY BLM

UNITED STATES DEPARTMENT OF THE INTERIOR
BUREAU OF LAND MANAGEMENT

MC NATIONWIDE CLAIMANT LISTING
May 10, 2011

Cust	AZ	National
	CLAIMANT	Total
BIHLMAN ERICH 5933 N TALBOT DR PRESCOTT VALLEY, AZ 86314-5877	2	2
BIHLMAN JOHN 1039 GENEVA DR PRESCOTT, AZ 86305-4073	2	2

38

UNITED STATES DEPARTMENT OF THE INTERIOR
BUREAU OF LAND MANAGEMENT

Amc 369935
Amc 375985

FORM APPROVED
OMB NO. 1004-0114
Expires: February 28, 2010

MAINTENANCE FEE WAIVER CERTIFICATION

SEE INSTRUCTIONS ON REVERSE

1. This small miner waiver is filed for the assessment year beginning at noon on September 1, 2010 and ending at noon on September 1, 2011.
2. The undersigned and all related parties owned ten or fewer mining claims, mill, or tunnel sites located and maintained on Federal lands in the United States of America on September 1, 2011.
3. The undersigned have performed the assessment work **required by law** for each mining claim listed **prior to filing this waiver** and understand that by filing this form; an affidavit of assessment work **must** be recorded by the December 30th following the filing of this waiver.
4. The undersigned understand that if the assessment work obligation has not yet come due under 30 U.S.C. 28 (for those claims in their first assessment year only); a notice of intent to hold reciting this condition **must** be recorded by the December 30th following the filing of this waiver.
5. The undersigned understand that mill and tunnel sites may also be listed upon this waiver and be waived from payment of the maintenance fee; and that a notice of intent to hold for these sites is required to be recorded by the December 30th immediately following the filing of this waiver.
6. The undersigned understand and acknowledge that pursuant to 43 U.S.C. 1212 and 18 U.S.C. 1001; the filing or recording of a false, fictitious, or fraudulent document with the Bureau of Land Management may result in a fine of up to \$250,000, a prison term not to exceed five years, or both.
7. The mining claims, mill or tunnel sites for which this waiver from payment of the maintenance fees is requested are:

CLAIM OR SITE NAME	BLM RECORDATION SERIAL NUMBER
1. <u>Yellow Dog</u>	<u>369935</u>
2. <u>Yellow Dog # 2</u>	<u>375985</u>
3.	
4.	
5.	
6.	
7.	
8.	
9.	
10.	

RECEIVED
BLM AZ STATE OFFICE
2010 MAY - 3 P 1:52
PHOENIX, ARIZONA

The owner(s) (claimants) of the above mining claims and sites are:

John Bihlman ✓

(Owner's Name - Please Print)

1039 Geneva Dr.

(Street or P.O. Box)

Prescott

(City)

AZ

(State)

86305

(Zip Code)

[Signature]

(Owner's Signature)

Erich Bihlman ✓

(Owner's Name - Please Print)

5933 North Talbot Drive

(Street or P.O. Box)

Prescott Valley

(City)

AZ

(State)

86314

(Zip Code)

[Signature]

(Owner's Signature)

(Owner's Name - Please Print)

(Street or P.O. Box)

(City)

(State)

(Zip Code)

(Owner's Signature)

ENTERED INTO COMPUTER

MAY 03 2010 PA

(Owner's Name - Please Print)	(Owner's Signature)		
(Street or P.O. Box)	(City)	(State)	(Zip Code)
(Owner's Name - Please Print)	(Owner's Signature)		
(Street or P.O. Box)	(City)	(State)	(Zip Code)
(Owner's Name - Please Print)	(Owner's Signature)		
(Street or P.O. Box)	(City)	(State)	(Zip Code)
(Owner's Name - Please Print)	(Owner's Signature)		
(Street or P.O. Box)	(City)	(State)	(Zip Code)

INSTRUCTIONS

- | | |
|--|--|
| <ol style="list-style-type: none"> 1. This certification is made under the provisions of § 1744 of Title 43 and § 28-28k of Title 30 of the United States Code; and the regulations thereunder (43 CFR Part 3830). 2. The claimant(s) must fill in the dates in paragraph 1 for the beginning and ending of the assessment year for which this waiver is sought. 3. The claimant(s) must fill in the date in paragraph 2 for the beginning of the assessment year for which this waiver is sought. 4. All claim and site names and Bureau of Land Management (BLM) serial numbers must be listed for the mining claims, mill sites, and tunnel sites for which the waiver is sought. 5. All owners of the mining claims, mill sites, and tunnel sites and their addresses must be given. 6. This waiver form must be signed by all the claimants or their designated agent, in original form. If an agent is designated, a notarized designation of agent, signed by all of the claimants with proper address given, must be submitted with this waiver. | <ol style="list-style-type: none"> 7. This form must be filed no later than September 1st for the upcoming assessment year in the BLM State Office where the mining claims or sites are recorded, or the waiver cannot be granted by the BLM. (Example: to obtain a waiver for the assessment year 2000, which begins at noon on September 1, 1999, you must qualify for and file for a waiver no later than September 1, 1999, in the proper BLM State Office). 8. For all mining claims which require assessment work, you must record an affidavit of labor on or before the December 30th immediately following the filing of this waiver. For all other mining claims or sites waived, you must record a notice of intent to hold on or before the December 30th immediately following the filing of this waiver. 9. Mill and tunnel sites may also be listed upon this waiver and be waived from payment of the maintenance fee. A notice of intent to hold for these sites is required to be filed by the December 30th following the filing of this waiver. |
|--|--|

NOTICE/BURDEN HOURS STATEMENT

The Privacy Act of 1974, *as amended*, and the regulation in 43 CFR 2.48(d) provide that you be furnished the following information in connection with the information required by this certification of waiver from rental fees.

AUTHORITY: 30 U.S.C. 28-28k; 43 U.S.C. 1201, 1457, 1740, and 1744; and 43 CFR 3830.

PRINCIPLE PURPOSE: This information is to be used to verify that the owner(s) (claimants) of a mining claim has complied with 30 U.S.C. 28f and is entitled to perform assessment work in lieu of paying the maintenance fee for the mining claims listed on this form.

ROUTINE USE: (1) Adjudication of the claimant(s) certification of waiver from paying the maintenance fee otherwise required by 30 U.S.C. 28f. (2) Disclosure may be made to appropriate Federal agencies when location is made within the agency's geographic area of responsibility. (3) Information from the record and/or the record will be transferred to the appropriate Federal, State, or local agency, or a member of the public in response to a specific request for pertinent information. (4) Information may also be provided to the Department of Justice or in a proceeding before a court or adjudicative body; or to Federal, State, local or foreign agencies when needed for enforcement of civil or criminal codes or applicable regulations concerning title rights upon the public land.

EFFECT OF NOT PROVIDING INFORMATION: Disclosure of this information is required by 30 U.S.C. 28f and 43 CFR Part 3830 for those qualified claimants wishing to take the small miner waiver allowed. Failure to supply the information required in this form to support the claimants certification of waiver from payment of the otherwise required maintenance fees will result in the waiver being disallowed and the mining claims subject to forfeiture by BLM under 30 U.S.C. 28i.

The Paperwork Reduction Act of 1995 requires us to inform you that:

This information is being collected to allow the BLM to determine if you qualify for a waiver from the payment of \$100 per mining claim or site maintenance fee established in 30 U.S.C. 28f and the implementing regulations at 43 CFR 3830. A response to this request is required in accordance with the statute to obtain your benefit.

BLM would like you to know that you do not have to respond to this, or any other, Federal agency-sponsored information collection unless it displays a currently valid OMB control number.

Public reporting burden for this form is estimated to average 20 minutes (.33 hours) per response, including time to review instructions, gathering and maintaining data, and completing and reviewing the form. Direct comments regarding this burden estimate, or any other aspect of this form, to the U.S. Department of the Interior, Bureau of Land Management, (1004-0114) Bureau Information Collection Clearance Officer (WO-630), Mail Stop 401 LS, 1849 C St, N.W., Washington, D.C. 20240.

RECEIVED
 BLM STATE OFFICE
 2010 MAY - 3 P 1:52
 PHOENIX, ARIZONA

When Recorded Return Document to:

John Bihlman
1039 Geneva Dr.
Prescott, AZ 86305

☐ Check here is this is a change of address.

Telephone: (928) 778-1911

E-mail address: _____

AFFIDAVIT OF PERFORMANCE OF ANNUAL WORK

1. State of Arizona, County of yavapai ss:

2. I (Name) John Bihlman

3. Reside at (Address) 1039 Geneva Dr.

City Prescott County yavapai

State AZ Zip 86305 being duly sworn, depose and say that I am a citizen of the United States, more than eighteen years of age, and that all of the facts set forth in this affidavit, subject to the provisions and penalties of 18 U.S.C. 1001 pertaining to the filing of false, fictitious, or fraudulent statements with the United States, are true and correct according to the best of my knowledge, information and belief.

4. Owner's name and address (If not shown in Items 1-3 above). _____

5. That I am personally acquainted with the mining claim(s). The work and improvements were made by and at the expense of the owner(s) of said claim(s). Said contiguous group of claims, listed on this document, are situated in the

_____ (optional) Mining District; _____ County, Arizona.

Line No.	AMC NUMBER	CLAIM/SITE NAME	COUNTY RECORDER DATA (If available)	TWP	RNG	SEC
1	369935	Yellow Dog	Book 4360 Page 840	12 1/2 N	1 W	24
2	375985	Yellow Dog #2	Book 4457 Page 700	12 N	1 E	6
3						
4						
5						
6						

AFFIDAVIT OF PERFORMANCE OF ANNUAL WORK – page 2

RECEIVED
BLM AZ STATE OFFICE
2010 MAY - 3 P 1:53
TUCUEN, ARIZONA

BLM
Date
Stamp

7						
8						
9						
10						

6. That between the dates starting at 12 o'clock noon on September 1, 20 09 and ending at 12 o'clock noon on September 1, 20 10 at least \$ 400.00 dollars worth of work and improvements were done and performed upon said claim(s) or upon one or more of a contiguous group of claims for the benefit of all, wholly or partly outside of a contiguous group of claims for the benefit of all, not including the location work.

7. That the following persons were employed to perform the work and improvements described herein: _____

John Bihlman Erich Bihlman

8. That the work and improvements performed were: Removing Brush, Dead
Trees, Testing

9. Dated: 5/3/10 Signature: [Signature]

SUBSCRIBED AND SWORN TO before me, a Notary Public, this 3 day of MAY 20 10

By: Personal Banker Salvatore Leto Wells Fargo Bank

Notary Public [Signature]

My Commission Expires 8-17-12

Bureau of Land Management
Arizona State Office
www.az.blm.gov

ENTERED INTO COMPUTER
MAY 03 2010 PB

No. of Claims: 2 x \$10 = 20.00
Check No.: 799 Init. AdA
Receipt No.: 2128287
For BLM Use Only

Form: MCF108
Revised Jan. 2006
Page 2 of 2

United States Department of the Interior
Bureau of Land Management
LANDS/RECREATION & PLANNING
ONE N CENTRAL AVE
PHOENIX, AZ 85004 -2203
Phone:

Receipt

No: 2128287

Transaction #: 2196685

Date of Transaction: 05/03/2010

ENTERED INTO COMPUTER
MAY 03 2010 *FB*

CUSTOMER: JOHN BIHLMAN
1039 GENEVA DR
PRESCOTT, AZ 86305-4073 US

LINE #	QTY	DESCRIPTION	REMARKS	UNIT PRICE	TOTAL
1	2.00	LOCATABLE MINERALS / MINING CLAIMS- NOT NEW-UNADJUD, ONE AUTH NO. ONLY / MINING CLAIM MONEY RECEIVED CASES: AMC369935/\$10.00, AMC375985/\$10.00	POL (2)	- n/a -	20.00
TOTAL:					\$20.00

PAYMENT INFORMATION				
1	AMOUNT:	20.00	POSTMARKED:	N/A
	TYPE:	CHECK	RECEIVED:	05/03/2010
	CHECK NO:	799		
	NAME:	BIHLMAN, JOHN 1039 GENEVA DR PRESCOTT AZ 86305-4073 US		

REMARKS

This receipt was generated by the automated BLM Collections and Billing System and is a paper representation of a portion of the official electronic record contained therein.

AMC 369935

AMC 375985

Authorized Date09/09/2009

AZ BLM REFUND \$30.00 TO LINDA BIHLMAN FOR

Instructions to AccountsOVERPAYMENT OF FEES ON AMC369935. RECEIPT #1975118.

RE

Login ID4105

Entry Date09/09/2009

Total Amount\$30.00

case file

United States Department of the Interior
Bureau of Land Management
BUSINESS & SUPPORT SVCS DIV
ONE N CENTRAL AVE SUITE 800
PHOENIX, AZ 85004 -4427
Phone: (602) 417-9200

Receipt

No:

1975118

Transaction #: 2039068

Date of Transaction: 08/11/2009

CUSTOMER: LINDA BIHLMAN
1039 GENEVA DR 778-1911
PRESCOTT, AZ 86305-4073 US

LINE #	QTY	DESCRIPTION	REMARKS	UNIT PRICE	TOTAL
1	1.00	LOCATABLE MINERALS / MINING CLAIMS-NOT NEW-UNADJUD, ONE AUTH NO. ONLY / MINING CLAIM MONEY RECEIVED CASES: AMC369935/\$30.00	MAINT (2)	- n/a -	30.00
TOTAL:					\$30.00

PAYMENT INFORMATION					
1	AMOUNT:	30.00		POSTMARKED:	N/A
	TYPE:	CHECK		RECEIVED:	08/11/2009
	CHECK NO:	1741			
	NAME:	BIHLMAN, LINDA 1039 GENEVA DR 778-1911 PRESCOTT AZ 86305-4073 US			

REMARKS

Additional fee (2)

This receipt was generated by the automated BLM Collections and Billing System and is a paper representation of a portion of the official electronic record contained therein.

*Authorized Refund
of \$30 for over-
payment of fees
RS 09/09/09*

DEPARTMENT OF THE INTERIOR
BUREAU OF LAND MANAGEMENT
MINING CLAIMS
MC Customer Information - WITH Legal Description
ACTIVE CLAIMS

Run Date: 08/11/2009 01:45 PM

Page 1 of 1

BIHLMAN ERICH
5933 N TALBOT DR
PRESCOTT VALLEY. AZ 86314

INT-REL: CLAIMANT

CUSTOMER ID: 2235077

Serial No	Claim Name/Number	County	D	Claim Type	Last A Yr	Mc Loc Dt	Mr	Twn	Rng	Sec	Subdivision
AMC369935	YELLOW DOG	YAVAPAI	A	PLACER CLAIM	2010	01/30/2006	14	0122N	0010W	024	SE
AMC 85	YELLOW DOG #2	YAVAPAI	A	PLACER CLAIM	2010	11/27/2006	14	0120N	0010E	006	NW
		YAVAPAI	A	PLACER CLAIM	2010	11/27/2006	14	0122N	0010W	024	SE

BIHLMAN JOHN
1039 GENEVA DR
PRESCOTT. AZ 86305

INT-REL: CLAIMANT

CUSTOMER ID: 2235078

Serial No	Claim Name/Number	County	D	Claim Type	Last A Yr	Mc Loc Dt	Mr	Twn	Rng	Sec	Subdivision
AMC369935 L	YELLOW DOG SMC 5/4/09	YAVAPAI	A	PLACER CLAIM	2010	01/30/2006	14	0122N	0010W	024	SE
AMC375985 L	YELLOW DOG #2 SMC 5/4/09	YAVAPAI	A	PLACER CLAIM	2010	11/27/2006	14	0120N	0010E	006	NW
		YAVAPAI	A	PLACER CLAIM	2010	11/27/2006	14	0122N	0010W	024	SE

When Recorded Return Document to:

John Bihlman
1039 Geneva, Dr.
Prescott, AZ 86305

☐ Check here is this is a change of address.

Telephone: (928) 778-1911

E-mail address: _____

AFFIDAVIT OF PERFORMANCE OF ANNUAL WORK

1. State of Arizona, County of yavapai ss:

2. I (Name) John Bihlman

3. Reside at (Address) 1039 Geneva Dr.

City Prescott County yavapai

State AZ zip 86305 being duly sworn, depose and say that I am a citizen of the United States, more than eighteen years of age, and that all of the facts set forth in this affidavit, subject to the provisions and penalties of 18 U.S.C. 1001 pertaining to the filing of false, fictitious, or fraudulent statements with the United States, are true and correct according to the best of my knowledge, information and belief.


4. Owner's name and address (if not shown in Items 1-3 above). _____

5. That I am personally acquainted with the mining claim(s). The work and improvements were made by and at the expense of the owner(s) of said claim(s). Said contiguous group of claims, listed on this document, are situated in the

(optional) Mining District; _____ County, Arizona.

Line No.	AMC NUMBER	CLAIM/SITE NAME	COUNTY RECORDER DATA (If available)	TWP	RNG	SEC
1	369935	yellow Dog	Book 4360 Page 840	12 1/2 N	1 W	24
2	375985	yellow Dog #2	Book 4457 Page 700	12 N	1 E	6
3						
4						
5						
6						

AFFIDAVIT OF PERFORMANCE OF ANNUAL WORK - page 2



7						
8						
9						
10						

6. That between the dates starting at 12 o'clock noon on September 1, 20 08 and ending at 12 o'clock noon on September 1, 20 09 at least \$ 400.00 dollars worth of work and improvements were done and performed upon said claim(s) or upon one or more of a contiguous group of claims for the benefit of all, wholly or partly outside of a contiguous group of claims for the benefit of all, not including the location work.

7. That the following persons were employed to perform the work and improvements described herein: _____

John Bihlman, Erich Bihlman

8. That the work and improvements performed were: Clearing Brush and dead
trees, road work, testing and sampling

9. Dated: 5/2/09 Signature: [Signature]


SUBSCRIBED AND SWORN TO before me, a Notary Public, this 2 day of May 20 09

By: Thomas G. Johnson

Notary Public [Signature]

My Commission Expires Aug. 19, 2011

Bureau of Land Management
Arizona State Office
www.az.blm.gov



No. of Claims: 2 x \$10 = 20.00
Check No.: 688 Init. SC
Receipt No.: 1914987
For BLM Use Only

Form: MCF108
Revised Jan. 2006
Page 2 of 2

MAINTENANCE FEE WAIVER CERTIFICATION

29
FORM APPROVED
OMB NO. 1004-0114
Expires: February 28, 2010

SEE INSTRUCTIONS ON PAGE 2

1. This small miner waiver is filed for the assessment year beginning at noon on September 1, 09 and ending at noon on September 1, 2010
2. The undersigned and all related parties owned ten or fewer mining claims, mill, or tunnel sites located and maintained on Federal lands in the United States of America on September 1, 2010
3. The undersigned have performed the assessment work required by law for each mining claim listed prior to filing this waiver and understand that by filing this form; an affidavit of assessment work must be recorded by the December 30th following the filing of this waiver.
4. The undersigned understand that if the assessment work obligation has not yet come due under 30 U.S.C. 28 (for those claims in their first assessment year only); a notice of intent to hold reciting this condition must be recorded by the December 30th following the filing of this waiver.
5. The undersigned understand that mill and tunnel sites may also be listed upon this waiver and be waived from payment of the maintenance fee; and that a notice of intent to hold for these sites is required to be recorded by the December 30th immediately following the filing of this waiver.
6. The undersigned understand and acknowledge that pursuant to 43 U.S.C. 1212 and 18 U.S.C. 1001; the filing or recording of a false, fictitious, or fraudulent document with the Bureau of Land Management may result in a fine of up to \$250,000, a prison term not to exceed five years, or both.
7. The mining claims, mill or tunnel sites for which this waiver from payment of the maintenance fees is requested are:

CLAIM OR SITE NAME

BLM RECORDATION SERIAL NUMBER

1. <u>Yellow Dog</u>	<u>369935</u>
2. <u>Yellow Dog # 2</u>	<u>375985</u>
3.	
4.	
5.	
6.	
7.	
8.	
9.	
10.	

The owner(s) (claimants) of the above mining claims and sites are:

John Bihlman

(Owner's Name - Please Print)

1039 Geneva Dr.

(Street or P.O. Box)

Prescott

(City)

AZ

(State)

86305

(Zip Code)

Erich Bihlman

(Owner's Name - Please Print)

5933 N. Talbot Dr.

(Street or P.O. Box)

Prescott Valley

(City)

AZ

(State)

86314

(Zip Code)

(Owner's Name - Please Print)

(Street or P.O. Box)

(City)

(State)

(Zip Code)

[Signature]

(Owner's Signature)

[Signature]

(Owner's Signature)

(Owner's Signature)

(Owner's Name - Please Print)

(Owner's Signature)

(Street or P.O. Box)

(City)

(State)

(Zip Code)

(Owner's Name - Please Print)

(Owner's Signature)

(Street or P.O. Box)

(City)

(State)

(Zip Code)

(Owner's Name - Please Print)

(Owner's Signature)

(Street or P.O. Box)

(City)

(State)

(Zip Code)

(Owner's Name - Please Print)

(Owner's Signature)

(Street or P.O. Box)

(City)

(State)

(Zip Code)

Title 18 U.S.C. Section 1001 and Title 43 U.S.C. Section 1212 makes it a crime for any person knowingly and willfully to make to any department or agency of the United States any false, fictitious or fraudulent statements or representations as to any matter within its jurisdiction.

INSTRUCTIONS

1. This certification is made under the provisions of § 1744 of Title 43 and § 28-28k of Title 30 of the United States Code; and the regulations thereunder (43 CFR Part 3830).
2. The claimant(s) must fill in the dates in paragraph 1 for the beginning and ending of the assessment year for which this waiver is sought.
3. The claimant(s) must fill in the date in paragraph 2 for the beginning of the assessment year for which this waiver is sought.
4. All claim and site names and Bureau of Land Management (BLM) serial numbers must be listed for the mining claims, mill sites, and tunnel sites for which the waiver is sought.
5. All owners of the mining claims, mill sites, and tunnel sites and their addresses must be given.
6. This waiver form must be signed by all the claimants or their designated agent, in original form. If an agent is designated, a notarized designation of agent, signed by all of the claimants with proper address given, must be submitted with this waiver.
7. This form must be filed no later than September 1st for the upcoming assessment year in the BLM State Office where the mining claims or sites are recorded, or the waiver cannot be granted by the BLM. (Example: to obtain a waiver for the assessment year 2000, which begins at noon on September 1, 1999, you must qualify for and file for a waiver no later than September 1, 1999, in the proper BLM State Office).
8. For all mining claims which require assessment work, you must record an affidavit of labor on or before the December 30th immediately following the filing of this waiver. For all other mining claims or sites waived, you must record a notice of intent to hold on or before the December 30th immediately following the filing of this waiver.
9. Mill and tunnel sites may also be listed upon this waiver and be waived from payment of the maintenance fee. A notice of intent to hold for these sites is required to be filed by the December 30th following the filing of this waiver.

PHOENIX, ARIZONA

8 MAY - 4 PM 1997

RECEIVED
BLM AZ STATE OFFICE
FOR OFFICIAL USE ONLY

United States Department of the Interior
Bureau of Land Management
BUSINESS & SUPPORT SVCS DIV
ONE N CENTRAL AVE SUITE 800
PHOENIX, AZ 85004 -4427
Phone: (602) 417-9200

Receipt

No:

1914987

Transaction #: 1977583

Date of Transaction: 05/04/2009

CUSTOMER: JOHN BIHLMAN
1039 GENEVA DR
PRESCOTT, AZ 86305-4073 US

LINE #	QTY	DESCRIPTION	REMARKS	UNIT PRICE	TOTAL
1	1.00	LOCATABLE MINERALS / MINING CLAIMS-NOT NEW-UNADJUD, ONE AUTH NO. ONLY / MINING CLAIM MONEY RECEIVED CASES: AMC369935/\$20.00	POL & WAIVER 2010 (2)	- n/a -	20.00
TOTAL:					\$20.00

PAYMENT INFORMATION

1	AMOUNT:	20.00	POSTMARKED:	N/A
	TYPE:	CHECK	RECEIVED:	05/04/2009
	CHECK NO:	688		
	NAME:	BIHLMAN, JOHN 1039 GENEVA DR PRESCOTT AZ 86305-4073 US		

REMARKS

This receipt was generated by the automated BLM Collections and Billing System and is a paper representation of a portion of the official electronic record contained therein.

UNITED STATES
DEPARTMENT OF THE INTERIOR
BUREAU OF LAND MANAGEMENT

AMC 369935
AMC 375985
375985

MAINTENANCE FEE WAIVER CERTIFICATION

FORM APPROVED
OMB NO. 1004-0114
Expires: February 28, 2010

SEE INSTRUCTIONS PAGE 2

1. This small miner waiver is filed for the assessment year beginning at noon on September 1, 2008 and ending at noon on September 1, 2008.
2. The undersigned and all related parties owned ten or fewer mining claims, mill, or tunnel sites located and maintained on Federal lands in the United States of America on September 1, 2008.
3. The undersigned have performed the assessment work required by law for each mining claim listed prior to filing this waiver and understand that by filing this form; an affidavit of assessment work must be recorded by the December 30th following the filing of this waiver.
4. The undersigned understand that if the assessment work obligation has not yet come due under 30 U.S.C. 28 (for those claims in their first assessment year only); a notice of intent to hold reciting this condition must be recorded by the December 30th following the filing of this waiver.
5. The undersigned understand that mill and tunnel sites may also be listed upon this waiver and be waived from payment of the maintenance fee; and that a notice of intent to hold for these sites is required to be recorded by the December 30th immediately following the filing of this waiver.
6. The undersigned understand and acknowledge that pursuant to 43 U.S.C. 1212 and 18 U.S.C. 1001; the filing or recording of a false, fictitious, or fraudulent document with the Bureau of Land Management may result in a fine of up to \$250,000, a prison term not to exceed five years, or both.
7. The mining claims, mill or tunnel sites for which this waiver from payment of the maintenance fees is requested are:

CLAIM OR SITE NAME	BLM RECORDATION SERIAL NUMBER
1. <u>Yellow Dog</u>	<u>369935</u>
2. <u>Yellow Dog #2</u>	<u>375985</u>
3.	
4.	
5.	
6.	
7.	
8.	
9.	
10.	

The owner(s) (claimants) of the above mining claims and sites are:

John Bihlman

(Owner's Name - Please Print)

1039 Geneva Dr.

(Street or P.O. Box)

Prescott

(City)

AZ

(State)

86305

(Zip Code)

Erich Bihlman

(Owner's Name - Please Print)

5933 N. Talbot Dr.

(Street or P.O. Box)

Prescott Valley

(City)

AZ

(State)

86314

(Zip Code)

(Owner's Name - Please Print)

(Street or P.O. Box)

(City)

(State)

(Zip Code)

(Continued on page 2)

[Signature]

(Owner's Signature)

[Signature]

(Owner's Signature)

ENTERED INTO COMPUTER

6/26/08 DJJ

(Owner's Name - Please Print)

(Owner's Signature)

(Street or P.O. Box)

(City)

(State)

(Zip Code)

(Owner's Name - Please Print)

(Owner's Signature)

(Street or P.O. Box)

(City)

(State)

(Zip Code)

(Owner's Name - Please Print)

(Owner's Signature)

(Street or P.O. Box)

(City)

(State)

(Zip Code)

(Owner's Name - Please Print)

(Owner's Signature)

(Street or P.O. Box)

(City)

(State)

(Zip Code)

Title 18 U.S.C. Section 1001 and Title 43 U.S.C. Section 1212 makes it a crime for any person knowingly and willfully to make to any department or agency of the United States any false, fictitious or fraudulent statements or representations as to any matter within its jurisdiction.

INSTRUCTIONS

1. This certification is made under the provisions of §1744 of Title 43 and § 28-28k of Title 30 of the United States Code; and the regulations thereunder (43 CFR Part 3830).
2. The claimant(s) must fill in the dates in paragraph 1 for the beginning and ending of the assessment year for which this waiver is sought.
3. The claimant(s) must fill in the date in paragraph 2 for the beginning of the assessment year for which this waiver is sought.
4. All claim and site names and Bureau of Land Management (BLM) serial numbers must be listed for the mining claims, mill sites, and tunnel sites for which the waiver is sought.
5. All owners of the mining claims, mill sites, and tunnel sites and their addresses must be given.
6. This waiver form must be signed by all the claimants or their designated agent, in original form. If an agent is designated, a notarized designation of agent, signed by all of the claimants with proper address given, must be submitted with this waiver.
7. This form must be filed no later than September 1st for the upcoming assessment year in the BLM State Office where the mining claims or sites are recorded, or the waiver cannot be granted by the BLM. (Example: to obtain a waiver for the assessment year 2000, which begins at noon on September 1, 1999, you must qualify for and file for a waiver no later than September 1, 1999, in the proper BLM State Office).
8. For all mining claims which require assessment work, you must record an affidavit of labor on or before the December 30th immediately following the filing of this waiver. For all other mining claims or sites waived, you must record a notice of intent to hold on or before the December 30th immediately following the filing of this waiver.
9. Mill and tunnel sites may also be listed upon this waiver and be waived from payment of the maintenance fee. A notice of intent to hold for these sites is required to be filed by the December 30th following the filing of this waiver.

PHOENIX, ARIZONA

7 MAY 1999
B.L.M. AZ STATE OFFICE
RECEIVED
FOR OFFICIAL USE ONLY
MAY 1999

NOTICES

The Privacy Act of 1974 and the regulation in 43 CFR 2.48 (d) provide that you be furnished the following information in connection with the information required by this certification of waiver from rental fees.

AUTHORITY: 30 U.S.C. 28-28k; 43 U.S.C. 1201, 1457, 1740, and 1744; and 43 CFR 3830.

PRINCIPLE PURPOSE: This information is to be used to verify that the owner(s) (claimants) of a mining claim has complied with 30 U.S.C. 28f and is entitled to perform assessment work in lieu of paying the maintenance fee for the mining claims listed on this form.

ROUTINE USE: (1) Adjudication of the claimant(s) certification of waiver from paying the maintenance fee otherwise required by 30 U.S.C. 28f. (2) Disclosure may be made to appropriate Federal agencies when location is made within the agency's geographic area of responsibility. (3) Information from the record and/or the record will be transferred to the appropriate Federal, State, or local agency, or a member of the public in response to a specific request for pertinent information. (4) Information may also be provided to the Department of Justice or in a proceeding before a court or adjudicative body; or to Federal, State, local or foreign agencies when needed for enforcement of civil or criminal codes or applicable regulations concerning title rights upon the public land.

EFFECT OF NOT PROVIDING INFORMATION: Disclosure of this information is required by 30 U.S.C. 28f and 43 CFR Part 3830 for those qualified claimants wishing to take the small miner waiver allowed. Failure to supply the information required in this form to support the claimants certification of waiver from payment of the otherwise required maintenance fees will result in the waiver being disallowed and the mining claims subject to forfeiture by BLM under 30 U.S.C. 28i.

The Paperwork Reduction Act of 1995 requires us to inform you that:

The BLM collects this information to determine if you qualify for a waiver from the payment of \$125 per mining claim or site maintenance fee established in 30 U.S.C. 28f and the implementing regulations at 43 CFR 3830.

Response to this request is required in accordance with the statute to obtain your benefit.

The BLM would like you to know that you do not have to respond to this or any other Federal agency-sponsored information collection unless it displays a currently valid OMB control number.

BURDEN HOURS STATEMENT: Public reporting burden for this form is estimated to average 20 minutes per response, including time to review instructions, gathering and maintaining data, and completing and reviewing the form. Direct comments regarding this burden estimate or any other aspect of this form to the U.S. Department of the Interior, Bureau of Land Management (1004-0114), Bureau Information Collection Clearance Officer (WO-630), Mail Stop 401 LS, 1849 C St., N.W., Washington, D.C. 20240.

PHOENIX, ARIZONA

2008 MAY - 1 A 11:47

RECEIVED
BLM AZ STATE OFFICE

When Recorded Return Document to:

John Bihlman
1039 Geneva Dr.
Prescott, AZ 86305

AMC 369935

AMC 375985

☐ Check here if this is a change of address.

Telephone: (928) 778-1911

E-mail address: _____

ENTERED INTO COMPUTER

6/20/08 Dgg

AFFIDAVIT OF PERFORMANCE OF ANNUAL WORK

1. State of Arizona, County of Yavapai ss:

2. I (Name) John Bihlman

3. Reside at (Address) 1039 Geneva Dr.

City Prescott County Yavapai

State AZ Zip 86305 being duly sworn, depose and say that I am a citizen of the United States, more than eighteen years of age, and that all of the facts set forth in this affidavit, subject to the provisions and penalties of 18 U.S.C. 1001 pertaining to the filing of false, fictitious, or fraudulent statements with the United States, are true and correct according to the best of my knowledge, information and belief.

4. Owner's name and address (If not shown in Items 1-3 above). _____

5. That I am personally acquainted with the mining claim(s). The work and improvements were made by and at the expense of the owner(s) of said claim(s). Said contiguous group of claims, listed on this document, are situated in the

_____ (optional) Mining District; _____ County, Arizona.

Line No.	AMC NUMBER	CLAIM/SITE NAME	COUNTY RECORDER DATA (If available)	TWP	RNG	SEC
1	369935	yellow Dog	Book 4360 Page 840	12 1/2 N	1 W	24
2	375985	yellow Dog #2	Book 4457 Page 700	12 N	1 E	6
3						
4						
5						
6						

AFFIDAVIT OF PERFORMANCE OF ANNUAL WORK - page 2

RECEIVED
B.L.M. AZ STATE OFFICE
2008 MAY - 1 A 11:39
PHOENIX, ARIZONA
BLM
Date
Stamp

7						
8						
9						
10						

6. That between the dates starting at 12 o'clock noon on September 1, 20 07 and ending at 12 o'clock noon on September 1, 20 08 at least \$ 500.00 dollars worth of work and improvements were done and performed upon said claim(s) or upon one or more of a contiguous group of claims for the benefit of all, wholly or partly outside of a contiguous group of claims for the benefit of all, not including the location work.

7. That the following persons were employed to perform the work and improvements described herein: John Bihlman, Erich Bihlman

8. That the work and improvements performed were: Removing dead trees, clearing brush, grading road, Testing


9. Dated: 4/28/08 Signature: [Signature]

SUBSCRIBED AND SWORN TO before me, a Notary Public, this 28 day of April 20 08

By: JOHN B. BIHLMAN

Notary Public Judy A. Cathey

My Commission Expires 05-23-2010



Bureau of Land Management
Arizona State Office
www.az.blm.gov

No. of Claims: 2 x \$10 = 20.00
Check No.: 603 Init. SC
Receipt No.: 1698675
For BLM Use Only

United States Department of the Interior
Bureau of Land Management
BUSINESS & SUPPORT SVCS DIV
ONE N CENTRAL AVE SUITE 800
PHOENIX, AZ 85004 -4427
Phone: (602) 417-9200

Receipt

No:

1698675

Transaction #: 1754679

Date of Transaction: 05/01/2008

CUSTOMER: JOHN BIHLMAN
1039 GEVENA DR
PRESCOTT, AZ 86301

LINE #	QTY	DESCRIPTION	REMARKS	UNIT PRICE	TOTAL
1	1.00	LOCATABLE MINERALS / MINING CLAIMS-NOT NEW-UNADJUD, ONE AUTH NO. ONLY / MINING CLAIM MONEY RECEIVED (455) CASES: AMC369935/\$20.00	POL +WAIVER (2) 2008-09	- n/a -	20.00
TOTAL:					\$20.00

PAYMENT INFORMATION			
1	AMOUNT:	\$20.00	POSTMARKED: N/A
	TYPE:	CHECK	RECEIVED: 05/01/2008
	CHECK NO:	603	
	NAME:	BIHLMAN, JOHN 1039 GEVENA DR PRESCOTT AZ 86301	

REMARKS

This receipt was generated by the automated BLM Collections and Billing System and is a paper representation of a portion of the official electronic record contained therein.

When Recorded Return Document to:

John Bihlman
1039 Geneva Dr.
Prescott AZ, 86305

☐ Check here if this is a change of address.

Telephone: (928) 778-1911

E-mail address: _____

AMC 369935

AMC 375985

AFFIDAVIT OF PERFORMANCE OF ANNUAL WORK

1. State of Arizona, County of yavapai ss:
2. I (Name) John Bihlman
3. Reside at (Address) 1039 Geneva Dr.

City Prescott County yavapai

BLM
Date
Stamp

PHOENIX, ARIZONA

2007 MAY -4 A 11:44

RECEIVED
B.L.M. AZ STATE OFFICE

State AZ Zip 86305 being duly sworn, depose and say that I am a citizen of the United States, more than eighteen years of age, and that all of the facts set forth in this affidavit, subject to the provisions and penalties of 18 U.S.C. 1001 pertaining to the filing of false, fictitious, or fraudulent statements with the United States, are true and correct according to the best of my knowledge, information and belief.

4. Owner's name and address (If not shown in items 1-3 above). _____

5. That I am personally acquainted with the mining claim(s). The work and improvements were made by and at the expense of the owner(s) of said claim(s). Said contiguous group of claims, listed on this document, are situated in the

(optional) Mining District; _____

County, Arizona.

Line No.	AMC NUMBER	CLAIM/SITE NAME	COUNTY RECORDER DATA (If available)	TWP	RNG	SEC
1	369935	Yellow Dog	Book 4360 Page 846	12 1/2 N	1 W	24
2	375985	Yellow Dog #2	Book 4457 Page 700	12 N	1 E	6
3						
4						
5						
6						

Form: MCF108

Revised Jan. 2006

Page 1 of 2

RS 5/16/07

BLM
Date
Stamp

RECEIVED
B.L.M. AZ STATE OFFICE

2007 MAY -4 A 11:44
PHOENIX, ARIZONA

7							
8							
9							
10							

6. That between the dates starting at 12 o'clock noon on September 1, 20 06 and ending at 12 o'clock noon on September 1, 20 07 at least \$ 500.00 dollars worth of work and improvements were done and performed upon said claim(s) or upon one or more of a contiguous group of claims for the benefit of all, wholly or partly outside of a contiguous group of claims for the benefit of all, not including the location work.

7. That the following persons were employed to perform the work and improvements described herein: John Bihlman, Erich Bihlman

8. That the work and improvements performed were: cutting up dead trees, Brush removal, Road work, sampling


9. Dated: 4/30/07 Signature: [Signature]

SUBSCRIBED AND SWORN TO before me, a Notary Public, this 30th day of April 20 07

By: John Bihlman

Notary Public Lidia A Chavez-Murphy

My Commission Expires July 6, 2010



Bureau of Land Management
Arizona State Office

No. of Claims: 2 x \$10 = 20.00
Check No.: CC Init. SC
Receipt No.: 1485449
For BLM Use Only

Form: MCF108
Revised Jan. 2006
Page 2 of 2

United States Department of the Interior
Bureau of Land Management
BUSINESS & SUPPORT SVCS DIV
ONE N CENTRAL AVE SUITE 800
PHOENIX, AZ 85004 -4427
Phone: (602) 417-9200

Receipt

No: 1485449

Transaction #: 1535208

Date of Transaction: 05/04/2007

CUSTOMER: JOHN BIHLMAN
1039 GENEVA DR
PRESCOTT, AZ 86305

LINE #	QTY	DESCRIPTION	REMARKS	UNIT PRICE	TOTAL
1	1.00	LOCATABLE MINERALS / MINING CLAIMS-NOT NEW-UNADJUD, ONE AUTH NO. ONLY / MINING CLAIM MONEY RECEIVED (455) CASES: AMC369935/\$20.00	POL (2) 2008	- n/a -	20.00
TOTAL:					\$20.00

PAYMENT INFORMATION

NOTE: Items will appear on credit card statement as "Bureau of Land Management".

1	AMOUNT:	\$20.00	POSTMARKED:	N/A
	TYPE:	CREDIT CARD	RECEIVED:	05/04/2007
	NAME:	BIHLMAN, JOHN 1039 GENEVA DR PRESCOTT AZ 86305		
	CARD NO:	XXXXXXXXXXXX1009	AUTH CODE:	132926
	NAME ON CARD:	JOHN B BIHLMAN		
	EXPIRES:	12/31/2010		
	SIGNATURE:			

REMARKS

This receipt was generated by the automated BLM Collections and Billing System and is a paper representation of a portion of the official electronic record contained therein.

UNITED STATES DEPARTMENT OF THE INTERIOR
BUREAU OF LAND MANAGEMENT

40

AMC 369935

FORM APPROVED
OMB NO. 1004-0114
Expires: December 31, 2006

MAINTENANCE FEE WAIVER CERTIFICATION

SEE INSTRUCTIONS ON REVERSE

AMC 375985

1. This small miner waiver is filed for the assessment year beginning at noon on September 1, 06 and ending at noon on September 1, 07.
2. The undersigned and all related parties owned ten or fewer mining claims, mill, or tunnel sites located and maintained on Federal lands in the United States of America on September 1, 06.
3. The undersigned have performed the assessment work **required by law** for each mining claim listed **prior to filing this waiver** and understand that by filing this form; an affidavit of assessment work **must** be recorded by the December 30th following the filing of this waiver.
4. The undersigned understand that if the assessment work obligation has not yet come due under 30 U.S.C. 28 (for those claims in their first assessment year only); a notice of intent to hold reciting this condition **must** be recorded by the December 30th following the filing of this waiver.
5. The undersigned understand that mill and tunnel sites may also be listed upon this waiver and be waived from payment of the maintenance fee; and that a notice of intent to hold for these sites is required to be recorded by the December 30th immediately following the filing of this waiver.
6. The undersigned understand and acknowledge that pursuant to 43 U.S.C. 1212 and 18 U.S.C. 1001; the filing or recording of a false, fictitious, or fraudulent document with the Bureau of Land Management may result in a fine of up to \$250,000, a prison term not to exceed five years, or both.
7. The mining claims, mill or tunnel sites for which this waiver from payment of the maintenance fees is requested are:

CLAIM OR SITE NAME	BLM RECORDATION SERIAL NUMBER
1. <u>Yellow Dog #1</u>	<u>AMC 369935</u>
2. <u>Yellow Dog #2</u>	<u>AMC 375985</u>
3.	
4.	
5.	
6.	
7.	
8.	
9.	
10.	

The owner(s) (claimants) of the above mining claims and sites are:

John Bihlman

(Owner's Name - Please Print)

1039 Geneva Dr.

(Street or P.O. Box)

Prescott

(City)

AZ

(State)

86305

(Zip Code)

[Signature]

(Owner's Signature)

Erich Bihlman

(Owner's Name - Please Print)

5933 N. Talbot Dr.

(Street or P.O. Box)

Prescott Valley

(City)

AZ

(State)

86314

(Zip Code)

[Signature]

(Owner's Signature)

(Owner's Name - Please Print)

(Owner's Signature)

(Street or P.O. Box)

(City)

(State)

(Zip Code)

(Continued on page 2)

RE 5/16/07

2/50

(Owner's Name - Please Print)	(Owner's Signature)		
(Street or P.O. Box)	(City)	(State)	(Zip Code)
(Owner's Name - Please Print)	(Owner's Signature)		
(Street or P.O. Box)	(City)	(State)	(Zip Code)
(Owner's Name - Please Print)	(Owner's Signature)		
(Street or P.O. Box)	(City)	(State)	(Zip Code)
(Owner's Name - Please Print)	(Owner's Signature)		
(Street or P.O. Box)	(City)	(State)	(Zip Code)

INSTRUCTIONS

1. This certification is made under the provisions of § 1744 of Title 43 and § 28-28k of Title 30 of the United States Code; and the regulations thereunder (43 CFR Part 3830).
2. The claimant(s) **must** fill in the dates in paragraph 1 for the beginning and ending of the assessment year for which this waiver is sought.
3. The claimant(s) **must** fill in the date in paragraph 2 for the beginning of the assessment year for which this waiver is sought.
4. All claim and site names and Bureau of Land Management (BLM) serial numbers **must** be listed for the mining claims, mill sites, and tunnel sites for which the waiver is sought.
5. All owners of the mining claims, mill sites, and tunnel sites and their addresses **must** be given.
6. This waiver form **must** be signed by all the claimants or their designated agent, in original form. If an agent is designated, a notarized designation of agent, signed by all of the claimants with proper address given, **must** be submitted with this waiver.
7. This form **must** be filed no later than September 1st for the upcoming assessment year in the BLM State Office where the mining claims or sites are recorded, or the waiver cannot be granted by the BLM. (Example: to obtain a waiver for the assessment year 2000, which begins at noon on September 1, 1999, you **must** qualify for and file for a waiver no later than September 1, 1999, in the proper BLM State Office).
8. For all mining claims which require assessment work, you **must** record an affidavit of labor on or before the December 30th immediately following the filing of this waiver. For all other mining claims or sites waived, you must record a notice of intent to hold on or before the December 30th immediately following the filing of this waiver.
9. Mill and tunnel sites may also be listed upon this waiver and be waived from payment of the maintenance fee. A notice of intent to hold for these sites is required to be filed by the December 30th following the filing of this waiver.

NOTICE/BURDEN HOURS STATEMENT

The Privacy Act of 1974, *as amended*, and the regulation in 43 CFR 2.48(d) provide that you be furnished the following information in connection with the information required by this certification of waiver from rental fees.

AUTHORITY: 30 U.S.C. 28-28k; 43 U.S.C. 1201, 1457, 1740, and 1744; and 43 CFR 3830.

PRINCIPLE PURPOSE: This information is to be used to verify that the owner(s) (claimants) of a mining claim has complied with 30 U.S.C. 28f and is entitled to perform assessment work in lieu of paying the maintenance fee for the mining claims listed on this form.

ROUTINE USE: (1) Adjudication of the claimant(s) certification of waiver from paying the maintenance fee otherwise required by 30 U.S.C. 28f. (2) Disclosure may be made to appropriate Federal agencies when location is made within the agency's geographic area of responsibility. (3) Information from the record and/or the record will be transferred to the appropriate Federal, State, or local agency, or a member of the public in response to a specific request for pertinent information. (4) Information may also be provided to the Department of Justice or in a proceeding before a court or adjudicative body; or to Federal, State, local or foreign agencies when needed for enforcement of civil or criminal codes or applicable regulations concerning title rights upon the public land.

EFFECT OF NOT PROVIDING INFORMATION: Disclosure of this information is required by 30 U.S.C. 28f and 43 CFR Part 3830 for those qualified claimants wishing to take the small miner waiver allowed. Failure to supply the information required in this form to support the claimants certification of waiver from payment of the otherwise required maintenance fees will result in the waiver being disallowed and the mining claims subject to forfeiture by BLM under 30 U.S.C. 28i.

The Paperwork Reduction Act of 1995 requires us to inform you that:

This information is being collected to allow the BLM to determine if you qualify for a waiver from the payment of \$100 per mining claim or site maintenance fee established in 30 U.S.C. 28f and the implementing regulations at 43 CFR 3830. A response to this request is required in accordance with the statute to obtain your benefit.

BLM would like you to know that you do not have to respond to this, or any other, Federal agency-sponsored information collection unless it displays a currently valid OMB control number.

Public reporting burden for this form is estimated to average 8 minutes (0.133 hours) per response, including time to review instructions, gathering and maintaining data, and completing and reviewing the form. Direct comments regarding this burden estimate, or any other aspect of this form, to the U.S. Department of the Interior, Bureau of Land Management, (1004-0114) Bureau Information Collection Clearance Officer (WO-630), Mail Stop 401 LS, 1849 C St, N.W., Washington, D.C. 20240.

FOR OFFICIAL USE ONLY

2007 MAY - 4 - 11:44

RECEIVED
B.L.M. AZ STATE OFFICE

NOTICE!!

These documents have been scanned!

Do not place un-scanned documents beneath this notice!

Do not remove this notice from this file!

GPO Jacket No. 560-102
Print Order 61540
Rise Business Services, LLC
Job=AZ15 5/28/2019



Box Number= AZ15098



Claim Begin-End: AMC375985-AMC375985

5 Miscellaneous



AZ15098-6

AMC375666-AMC376419

**NO
DOCUMENTS
FOUND**

NO DOCUMENTS FOUND
NO DOCUMENTS FOUND

NOTICE!!

These documents have been scanned!

Do not place un-scanned documents beneath this notice!

Do not remove this notice from this file!

GPO Jacket No. 560-102
Print Order 61540
Rise Business Services, LLC
Job=AZ15 5/28/2019




Box Number= AZ15098



Claim Begin-End: AMC375985-AMC375985

6 Location Notices-Amendments and Supporting Documents



AZ15098-6

AMC375666-AMC376419

MINING CLAIM STATUS REPORT

STATUS: Data Entry OK
MTP CHECKED BY OK
GEO CHECKED BY OK

LEAD SERIAL NO. AMC 375985 THROUGH AMC _____

# _____ LODGE	LOCATION FEE @ \$30 =	\$ <u>30.00</u>
# _____ PLACER	PROCESSING FEE @ \$15 =	\$ <u>15.00</u>
# <u>1</u> ASSOCIATION PL	MAINTENANCE FEE @ \$125 =	\$ <u>125.00</u>
# _____ MILL SITE	OVERAGE	\$ _____
# _____ TUNNEL SITE	SHORTAGE	\$ _____
	OTHER FEES	\$ _____
<u>2 Locators + 26 ac</u>	TOTAL	\$ <u>170.00</u> <u>OK</u>

OVER-THE-COUNTER ☒ MAIL ☐ TIMELY FILED: YES ☒ NO ☐

LEGAL DESCRIPTION: T 12N R 1E SEC 6
12 1/2 T 12N R 1W SEC 24
T _____ R _____ SEC _____
T _____ R _____ SEC _____

BLM ☐ FOREST SERVICE ☒ prescott SUBJ TO PL 359: YES ☐ NO ☐

WILDERNESS AREA: NO ☒ YES ☐ _____

SPLIT ESTATE: SX ☐ PX ☐ SRHA ☐ OTHER ☐ _____ N/A ☐
PROPER NOTICE FILED IF LOCATED ON SRHA LANDS-YES ☐ NO ☐ N/A ☐

RECONVEYED MINERALS ON BLM LANDS REQUIRE OPENING ORDERS
FROM 1944 TO 1993. OPEN TO ENTRY ON: _____ N/A ☐

STATUS; VOID ☐ PARTIALLY VOID ☐ PRIVATE MINERALS ☐
WITHDRAWN LANDS ☐ OTHER ☐ _____

CLAIMANT ACKNOWLEDGES THAT PORTIONS OF THE CLAIM(S) MAY BE
VOID OR VOIDABLE. Claimant Signature: _____

COMMENTS: Takes no interest private land

FINAL ADJUDICATION FR 8-6-07

AMC 375985

FEE
\$
\$5
\$5
\$1
\$



LOCATION NOTICE FOR PLACER MINING CLAIM

NOTICE IS HEREBY GIVEN that the Yellow Dog #2

placer mining claim has been located by John Bihlman & Erich Bihlman whose current mailing

address is 1039 Geneva Drive
Prescott AZ 86305

BLM
Date
Stamp

PHOENIX, AZ

2006 NOV - 1 P 12: 24

RECEIVED
B.L.M. AZ STATE OFFICE

The general course of this claim is SW and it is situated in
Yavapai
County, Arizona.

This claim is 2250 feet in length and 500 feet in width. This claim runs from the
location monument on which this location notice is posted approximately 250 feet in a Northerly
direction to the North end line and 250 feet in a Southerly direction to the South end line.
This claim is marked by four monuments, one at each corner of the claim.

The location monument on which this notice is posted is situated within Section 6, Township
12 N, Range 1 E, Gila Salt River Base and Meridian, Arizona. This claim encompasses
portions of the following legal subdivision(s) if located by legal subdivision or the following quarter section (s),
section (s), Township (s) and Range (s) NW 1/4 Sec. 6 T12N R1E
SE 1/4 Sec. 24 R1W, Gila Salt River Base and Meridian, Arizona.

The locality of this claim with reference to some natural object or permanent monument and additional
information (if any) concerning its locality are as follows: BLM Survey
MONUMENT at NW corner

DATED AND POSTED on the ground this 27 day of NOV., 2006.

LOCATOR (s) John Bihlman
Erich Bihlman

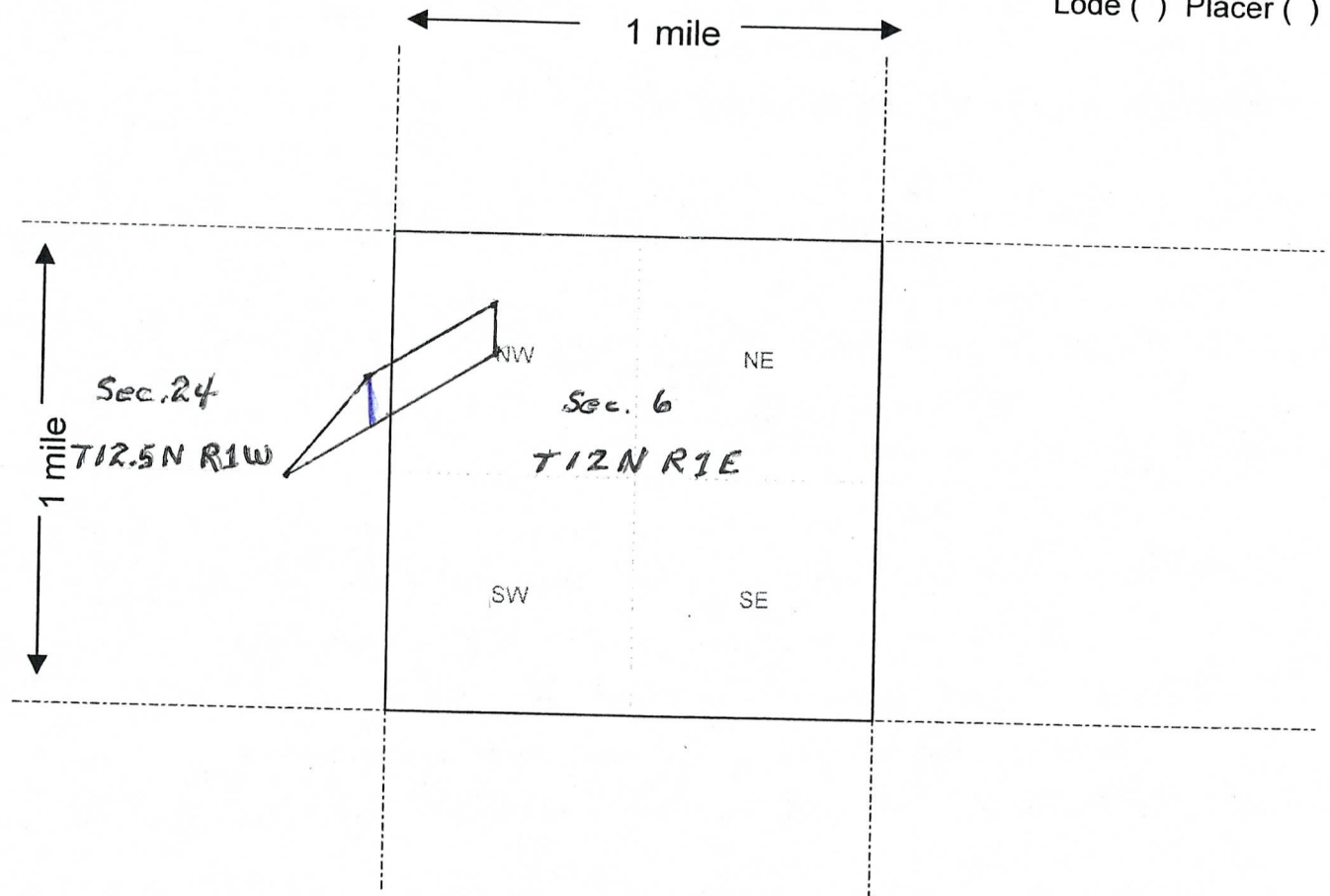
Form MCF102
Revised July 2005

10485



MINING CLAIM MAP

Lode () Placer ()



Scale : 1" = 2000 feet



1. The above map depicts the Yellow Dog #2 mining claim, which is located in Section (s) 24, Township 12.5 N, Range 1 E, Gila and Salt River Base and Meridian, Yavapai County, Arizona.
2. The type of corner and location monuments used are as follows: 4 FT Wood Posts
SW 238° 2250 FT NE 35° 1400 FT NE 58° 1500 FT S 500 FT
3. The bearings and distances in degrees and feet between claim corners are as depicted on the map.

Form MCF100a
Revised July 2005

This form is available from the Arizona Department of Mines & Mineral Resources and may be reproduced.

Fee
\$5
\$8
\$5
\$1
140

Recorded at the request of:

When Recorded, MAIL TO:

John Bihlman
1039 Geneva Dr
Prescott, AZ 86305



B-4457 P-700
Page: 1 of 3
NML 4082570

ANC 375985

RECEIVED
D.L.M. AZ STATE OFFICE

2006 NOV - 1 P 12:25

PHOENIX, AZ

RUN TIME: 12:01 PM

DEPARTMENT OF INTERIOR
BUREAU OF LAND MANAGEMENT

RUN DATE: 12/11/2006
Page 1 of 1

Input Parameters for Geographic Report with Land

System Id = CR

Admin State = AZ

Geo State =

Casetype Begins With

Case Disp Txt = AUTHORIZED, PENDING, WITHDRAWN

Mer Twp Rng =

Section =

Mtrs = 14 0120N 0010E 006

Commodity =

Commodity Txt =

Pending Org =

Pend Org Decode =

Total Rows Returned: 16

NO WARRANTY IS MADE BY BLM FOR USE OF THE DATA
FOR PURPOSES NOT INTENDED BY BLM

586513JW

RUN TIME: 12:06 PM

UNITED STATES DEPARTMENT OF INTERIOR
BUREAU OF LAND MANAGEMENT
GEOGRAPHIC REPORT WITH LAND
Sorted by Serial Number

RUN DATE: 12/11/2006
Page 1 of 1

Serial Number: AZA 024110FD
Total Case Acres: 75.540

<u>Casetype</u>	<u>Case Disp</u>	14	0120N	0010E	<u>Sect</u>	<u>Sur Typ</u>	<u>Sur Num</u>	<u>Suff</u>	<u>Subdivision</u>	<u>Act Pend</u>
220200	AUTHORIZED				006	LOTS			20,21; NA	

Serial Number: AZA 024110PT
Total Case Acres: 80.590

<u>Casetype</u>	<u>Case Disp</u>	14	0120N	0010E	<u>Sect</u>	<u>Sur Typ</u>	<u>Sur Num</u>	<u>Suff</u>	<u>Subdivision</u>	<u>Act Pend</u>
220200	AUTHORIZED				006	FF		1	M&B;	

Serial Number: AZA 033423
Total Case Acres: 4.890

<u>Casetype</u>	<u>Case Disp</u>	14	0120N	0010E	<u>Sect</u>	<u>Sur Typ</u>	<u>Sur Num</u>	<u>Suff</u>	<u>Subdivision</u>	<u>Act Pend</u>
276701	AUTHORIZED				006	FF		01 02 03 04 05 06 07 08 09 10 11 12 13	LOT 29, RESPECTIVELY DESCRIBED AND DEPICTED ON THAT CERTAIN PLAT ENTITLED "RECORD OF SURVEY, SMALL TRACTS ACT OF YAVAPAI COUNTY, STATE CASE NUMBER 0010, PRESCOT OF AZ. NATL FOREST, BRADSHAW RANGER DISTRICT," RECORDED ON 10-14-2004 IN BK 111 OF LAND SURVEYS PG 25 THE OFFICIAL RECORD 7,23,31;	
						LOTS				

5865133W

Input Parameters for Geographic Report with Land

System Id = CR

Admin State = AZ

Geo State =

Casetype Begins With

Case Disp Txt = AUTHORIZED, PENDING, WITHDRAWN

Mer Twp Rng =

Section =

Mtrs = 14 0122N 0010W 024

Commodity =

Commodity Txt =

Pending Org =

Pend Org Decode =

Total Rows Returned: 2

RUN TIME: 12:24 PM

UNITED STATES DEPARTMENT OF INTERIOR
BUREAU OF LAND MANAGEMENT
GEOGRAPHIC REPORT WITH LAND
Sorted by Serial Number

RUN DATE: 12/11/2006

Page 1 of 1

Adm State: AZ

Serial Number: AZA 024110PT

Total Case Acres: 80.590

<u>Casetype</u>	<u>Case Disp</u>	14	0122N	0010W	<u>Sect</u>	<u>Sur Typ</u>	<u>Sur Num</u>	<u>Suff</u>	<u>Subdivision</u>	<u>Act Pend</u>
220200	AUTHORIZED	<i>122x</i>			024	FF		1	PART MS 3401;	

Serial Number: AZAR 0036130

Total Case Acres: 13.506

<u>Casetype</u>	<u>Case Disp</u>	14	0122N	0010W	<u>Sect</u>	<u>Sur Typ</u>	<u>Sur Num</u>	<u>Suff</u>	<u>Subdivision</u>	<u>Act Pend</u>
289100	AUTHORIZED	<i>Rows</i>			024	FF		1	S2SE;	

YAVAPAI COUNTY

STATUS OF PUBLIC DOMAIN
LAND AND MINERAL TITLES[illegible]

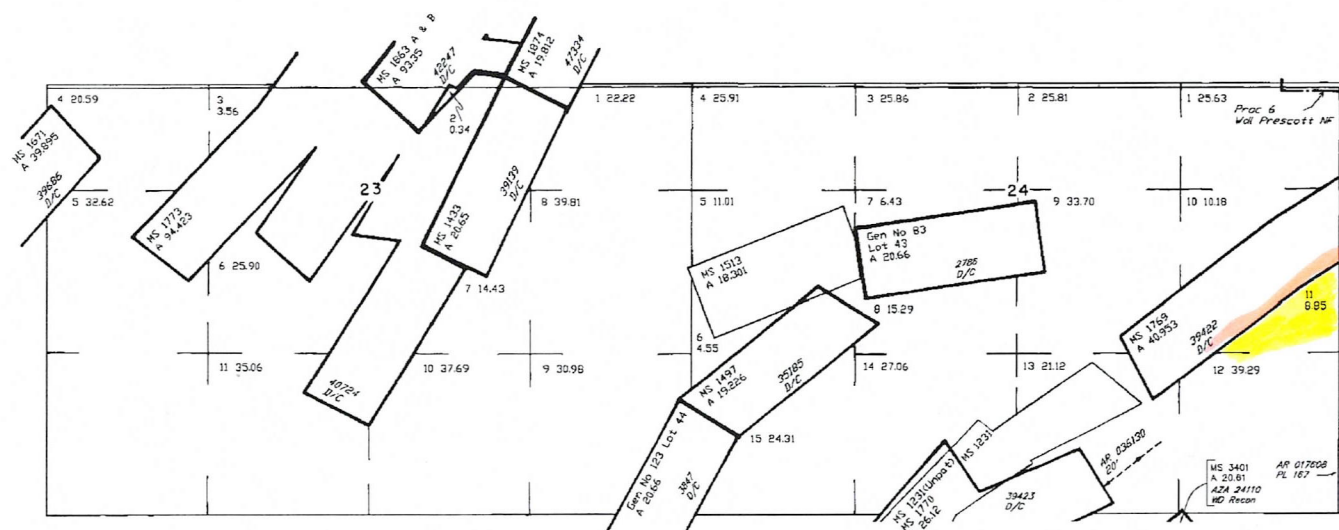
FOR ORDERS AFFECTING DISPOSAL OR USE OF
UNIDENTIFIED LANDS WITHDRAWN FOR CLASSIFICATION,
MINERALS, WATER AND/OR OTHER PUBLIC PURPOSES,
REFER TO INDEX OF MISCELLANEOUS DOCUMENTS.

All Tp included in Wdl Prescott NF Proc 6 10/21/1899


DIST NO 2 (Juris FS)

MDS 224 E1/2

A 8460 PL 359 Secs 23 & 24



SCALE in chains



WARNING STATEMENT
This plot is the Bureau's Record of Title, and should be used only as a graphic display of the township survey data. Records herein do not reflect title changes which may have been effected by lateral movements of rivers or other bodies of water. Refer to the cadastral surveys for official survey information.

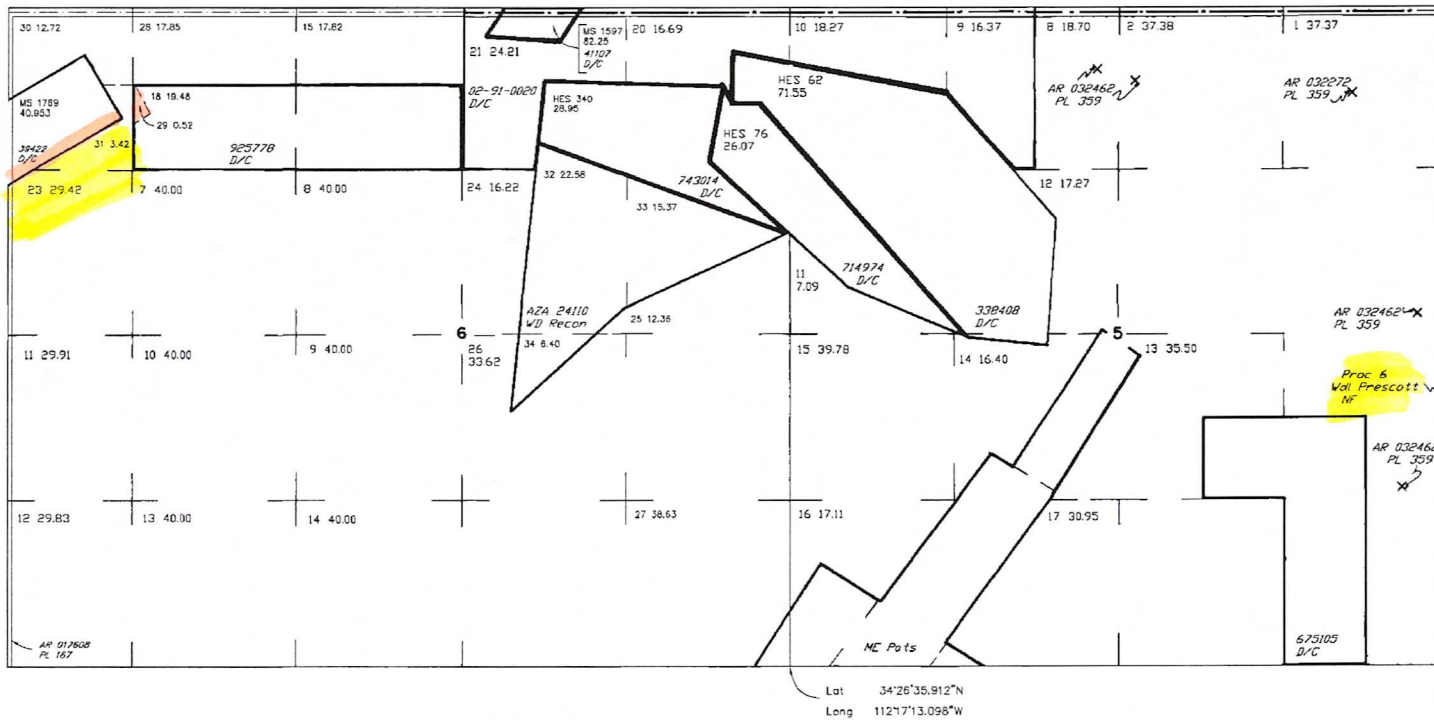
NO 4

CURRENT TO	GS	T $\frac{12\frac{1}{2}}{N}$ R 1 W
2-9-2004	PV	

AMC 375985


YAVAPAI COUNTY

MTP
SUPPL SECS 5,6

[illegible]

MDS 14 NW

SCALE in chains



WARNING STATEMENT

WARNING STATEMENT
This plot is the Bureau's Record of Title, and should be used only as a graphic display of the township survey data. Records hereon do not reflect title changes which may have been effected by lateral movements of rivers or other bodies of water. Refer to the cadastral surveys for official survey information.

CURRENT TO	GS
5-3-2004	PV

NO 2

T	12	N
R	1	E

AMC 375985

